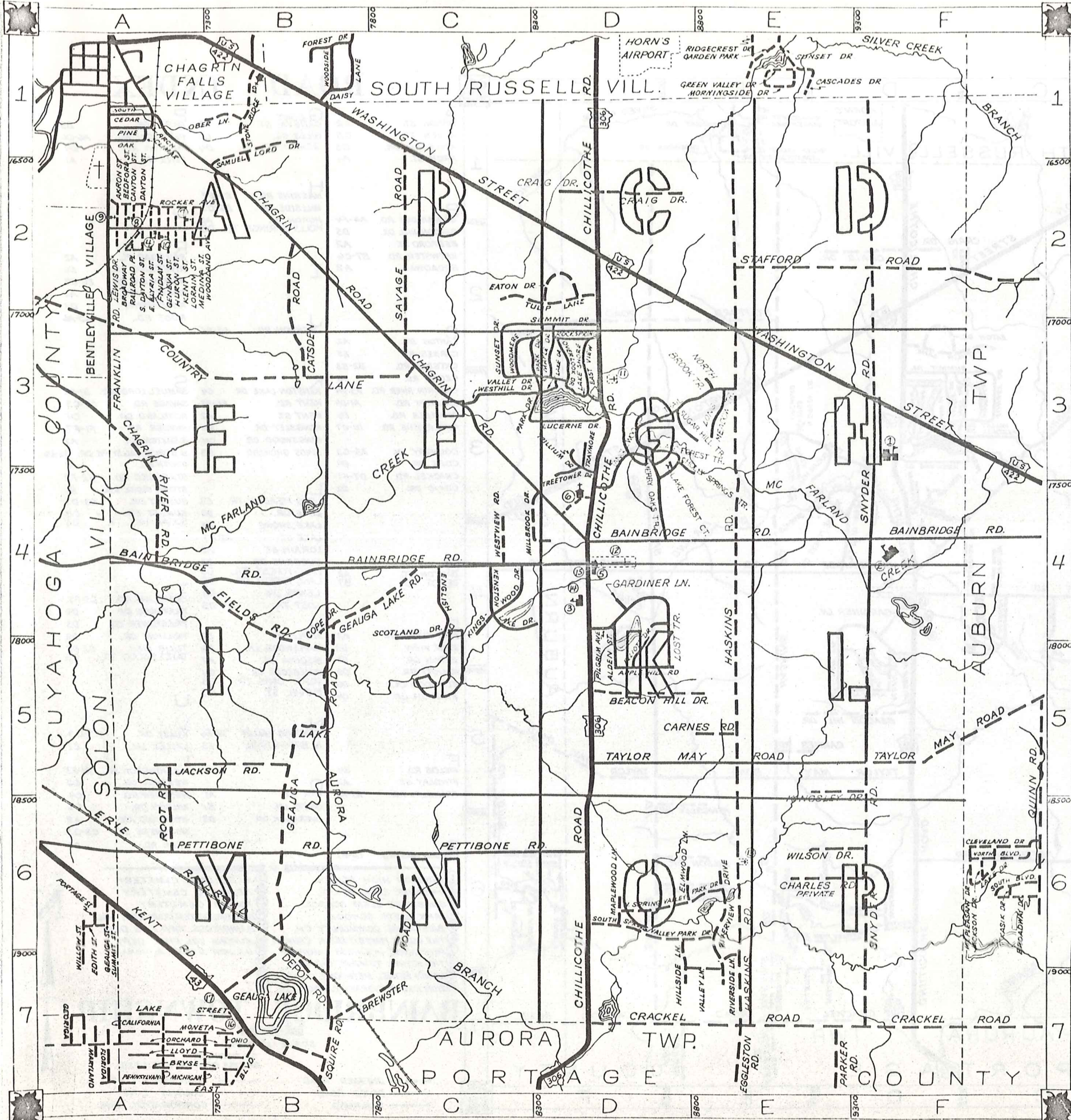
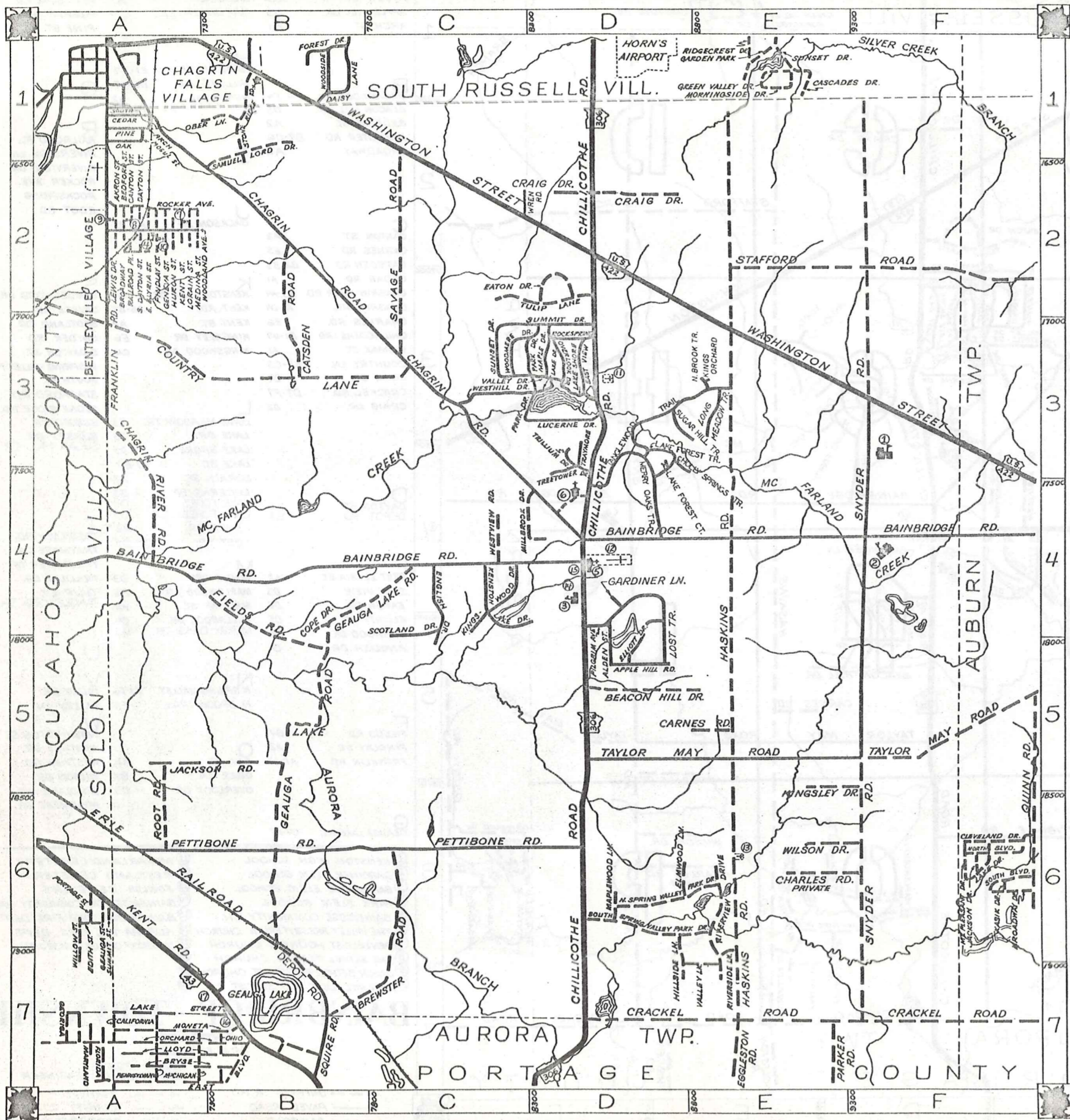


ROAD INDEX



A	AKRON ST. ALDEN ST. APPLE HILL DR. ARCH ST.	G	CONT. GENEVA ST. GILES RD. GARDINER LN. A1	P	PARK DR. PETTIBONE RD PILGRIM AVE. PINE ST.
B	BAINBRIDGE RD BEACON HILL DR. BEDFORD ST. BREWSTER RD. BROADWAY	H	HASKINS RD. HILLSIDE LN. HURON ST. MOLLY SPRINGS TR.	Q	
C	CANTON ST. CARNES RD. CATSDEN RD. CEDAR RD. CHAGRIN RIVER RD. CHAGRIN RD. CHARLES RD. CHILlicothe RD. CLIMAX ST. COUNTRY LN. COPE DR. CRACKEL RD. CRAIG DR.	I		R	RAILROAD PL. RIVERSIDE LN. RIVERVIEW DR. ROCKER AVE. ROCKSPRING ROOT RD.
D	DAYTON ST. DEPOT RD	J	JACKSON RD.	S	SAMUEL LORD DR. SAVAGE RD. SCOTLAND DR. SNYDER RD. S. DAYTON ST. S. SPRING VALLEY PK DR. SOUTH ST. STAFFORD RD. STONE RIDGE RD. SUMMIT DR. SUNSET DR. SUGAR HILL TR.
E	EAST ELYRIA ST. EAST VIEW EATON DR. ELLIOTT DR. ELMWOOD LN. ENGLISH DR.	K	KENSTON LAKE DR. KENT RD. KENT ST. KINGSLEY DR. KINGSWOOD DR.	T	TAYLOR MAY RD. TRAYMORE DR. TREETOWER DR. TRILLIUM DR. TULIP LN. TANGLEWOOD TR.
F	FIELDS RD. FINDLAY ST. FRANKLIN RD.	L	LONG MEADOW TR. LAKE DR. LAKE SHORE LAKE ST. LORAIN ST. LUCERNE DR. LAKE FOREST TR. LAKE FOREST CT. LEWIS DR. LOST TR.	U	
G	GEAUGA LAKE RD.	M	MAPLE DR. MAPLEWOOD LN. MEDINA ST. MILLBROOK DR. MERRY OAKS TR.	V	VALLEY DR. VALLEY LN.
H		N	N. SPRING VALLEY N. BROOK TRAIL	W	WASHINGTON ST. WESTHILL DR. WESTVIEW RD. WILSON DR. WOODLAND AVE. WOODMERE DR.
I		O	OAK ST. OBER LN. OVERLOOK DR.	X	
J		P		Y	
K		Q		Z	
L		R		AA	
M		S		AB	
N		T		AC	
O		U		AD	
P		V		AE	
Q		W		AF	
R		X		AG	
S		Y		AH	
T		Z		AI	
U		AA		AJ	
V		AB		AK	
W		AC		AL	
X		AD		AM	
Y		AE		AN	
Z		AF		AO	
AA		AG		AP	
AB		AH		AQ	
AC		AI		AR	
AD		AJ		AS	
AE		AK		AT	
AF		AL		AU	
AG		AM		AV	
AH		AN		AW	
AI		AO		AX	
AJ		AP		AY	
AK		AQ		AZ	
AL		AR		BA	
AM		AS		BB	
AN		AT		BC	
AO		AU		BD	
AP		AV		BE	
AQ		AW		BF	
AR		AX		BG	
AS		AY		BH	
AT		AZ		BI	
AU		BA		BJ	
AV		BB		BK	
AW		BC		BL	
AX		BD		BM	
AY		BE		BN	
AZ		BF		BO	
BA		BG		BP	
BB		BH		BQ	
BC		BI		BR	
BD		BJ		BS	
BE		BK		BT	
BF		BL		BU	
BG		BM		BV	
BH		BN		BW	
BI		BO		BX	
BJ		BP		BY	
BK		BQ		BZ	
BL		BR		CA	
BM		BS		CB	
BN		BT		CC	
BO		BU		CD	
BP		BV		CE	
BQ		BW		CF	
BR		BX		CG	
BS		BY		CH	
BT		BZ		CI	
BU		CA		CJ	
BV		CB		CK	
BW		CC		CL	
BX		CD		CM	
BY		CE		CN	
BZ		CF		CO	
CA		CG		CP	
CB		CH		CQ	
CC		CI		CR	
CD		CJ		CS	
CE		CK		CT	
CF		CL		CU	
CG		CM		CV	
CH		CN		CW	
CI		CO		CX	
CJ		CP		CY	
CK		CQ		CZ	
CL		CR		DA	
CM		CS		DB	
CN		CT		DC	
CO		CU		DD	
CP		CV		DE	
CQ		CW		DF	
CR		CX		DG	
CS		CY		DH	
CT		CZ		DI	
CU		DA		DJ	
CV		DB		DK	
CW		DC		DL	
CX		DD		DM	
CY		DE		DN	
CZ		DF		DO	
DA		DG		DP	
DB		DH		DQ	
DC		DI		DR	
DD		DJ		DS	
DE		DK		DT	
DF		DL		DU	
DG		DM		DV	
DH		DN		DW	
DI		DO		DX	
DJ		DP		DY	
DK		DQ		DZ	
DL		DR		EA	
DM		DS		EB	
DN		DT		EC	
DO		DU		ED	
DP		DV		EE	
DQ		DW		EF	
DR		DX		EG	
DS		DY		EH	
DT		DZ		EI	
DU		EA		EJ	
DV		EB		EK	
DW		EC		EL	
DX		ED		EM	
DY		EE		EN	
DZ		EF		EO	
EA		EG		EP	
EB		EH		EQ	
EC		EI		ER	
ED		EJ		ES	
EE		EK		ET	
EF		EL		EU	
EG		EM		EV	
EH		EN		EW	
EI		EO		EX	
EJ		EP		EY	
EK		EQ		EZ	
EL		ER		FA	
EM		ES		FB	
EN		ET		FC	
EO		EU		FD	
EP		EV		FE	
EQ		EW		FF	
ER		EX		FG	
ES		EY		FG	
ET		EZ		FH	
EU		FA		FI	
EV		FB		FJ	
EW		FC		FK	
EX		FD		FL	
EY		FE		FM	
EZ		FF		FN	
FA		FG		FO	
FB		FH		FP	
FC		FI		FQ	
FD		FJ		FR	
FE		FK		FS	
FF		FL		FT	
FG		FM		FU	
FH		FN		FV	
FI		FO		FW	
FJ		FP		FX	
FK		FQ		FY	
FL		FR		FZ	
FM		FS		GA	
FN		FT		GB	
FO		FU		GC	
FP		FW		GD	
FQ		FX		GE	
FR		FY		GF	
FS		FZ		GG	
FT		GA		GH	
FU		GB		GI	
FW		GC		GJ	
FX		GD		GK	
FY		GE		GL	
FZ		GF		GM	
GA		GG		GN	
GB		GH		GO	
GC		GI		GP	
GD		GJ		GQ	
GE		GK		GR	
GF		GL		GS	
GG		GM		GT	
GH		GN		GU	
GI		GO		GV	
GJ		GP		GW	
GK		GQ		GX	
GL		GR		GY	
GM		GS		GZ	
GN		GT		HA	
GO		GU		HB	
GP		GV		HC	
GQ		GW		HD	
GR		GX		HE	
GS		GY		HF	
GT		GZ		HG	
GU		HA		HH	
GV		HB		HI	
GW		HC		HJ	
GX		HD		HK	
GY		HE		HL	
GZ		HF		HM	
HA		HG		HN	
HB		HH		HO	
HC		HI		HP	



ROAD INDEX

A	AKRON ST. ALDEN ST. APPLE HILL DR. ARCH ST.	A2 D5 D5 A1	G	CONT. GENEVA ST. GILES RD. GARDINER LN.	A2 B7 D4	P	PARK DR. PETTIBONE RD. PILGRIM AVE. PINE ST.	D3 A6-D6 D4 A1
B	BAINBRIDGE RD. BEACON HILL DR. BEDFORD ST. BREWSTER RD. BROADWAY	A4-F4 D5 A2 B7-C6 A2	H	HASKINS RD. HILLSIDE LN. HURON ST. HOLLY SPRINGS TR.	E1-E7 D6-D7 A2 D3	Q	RAILROAD PL. RIVERSIDE LN. RIVERVIEW DR. ROCKER AVE. ROCKSPRING ROOT RD.	A2 E6 E6-E7 A2 D3 A5-A6
C	CANTON ST. CARNES RD. CATSDEN RD. CEDAR RD. CHAGRIN RIVER RD. CHAGRIN RD. CHARLES RD. CHILLICOTHE RD.	A2 E5 B2-B3 A1 A3-A4 A1-D4 E6 D1-D7	I	JACKSON RD.	A5-B5	J		
C	COUNTRY LN. COPE DR. CRACKEL RD. CRAIG DR.	A3-C3 B4 D7-F7 D2	K	KENSTON LAKE DR. KENT RD. KENT ST. KINGSLEY DR. KINGSWOOD DR. KINGS ORCHARD	C4 A6-B7 A2 E6 C4 E3	S	SAMUEL LORD DR. SAVAGE RD. SCOTLAND DR. SNYDER RD. S. DAYTON ST. S. SPRING VALLEY PK. DR. SOUTH ST. STAFFORD RD. STONE RIDGE RD. SUMMIT DR. SUNSET DR. SUGAR HILL TR.	B1-B2 C2-C3 C4 F1-F7 A2 D6-E6 A1 E2-F2 B1 C3-D3 C3 D3
D	DAYTON ST. DEPOT RD.	A2 B7	L	LONG MEADOW TR. LAKE DR. LAKE SHORE LAKE ST. LORAIN ST. LUCERNE DR. LAKE FOREST TR. LAKE FOREST CT. LEWIS DR. LOST TR.	E3 D3 D3 A7-B7 A2 D3 D3 D3 A2 D4-D5	T	TAYLOR MAY RD. TRAYMORE DR. TREETOWER DR. TRILLIUM DR. TULIP LN. TANGLEWOOD TR.	D5-F5 D3 D3 D3 C2-D2 D3
E	EAST ELYRIA ST. EAST VIEW EATON DR. ELLIOTT DR. ELMWOOD LN. ENGLISH DR.	A2 D3 D2 D5 D6 C4	M	MAPLE DR. MAPLEWOOD LN. MEDINA ST. MILLBROOK DR. MERRY OAKS TR. MOGUL ST.	D3 D6 A2 C4 D3 A-1	U		
F	FIELDS RD. FINDLAY ST. FRANKLIN RD.	B4 A2 A1-A3	N	N. SPRING VALLEY N. BROOK TRAIL	D6-E6 E3	V	VALLEY DR. VALLEY LN.	C3-D3 E7
G	GEAUGA LAKE RD.	C4-B7	O	OAK ST. OBER LN. OVERLOOK DR.	A1 B1 D3	W	WASHINGTON ST. WESTHILL DR. WESTVIEW RD. WILSON DR. WOODLAND AVE. WOODMERE DR. WREN RD.	B1-F3 C3 C4 E6 A2 C3-D3 C2

- ① KENSTON HIGH SCHOOL
- ② GARDINER ELEM. SCHOOL
- ③ BAINBRIDGE ELEM. SCHOOL
- ④ PARK ELEM. SCHOOL
- ⑤ BAINBRIDGE COMMUNITY CH.
- ⑥ THE VALLEY PRESBYTERIAN CHURCH
- ⑦ PENTECOST HOLINESS CHURCH
- ⑧ THE BETHEL TEMPLE CHURCH
- ⑨ UNION BETHEL METHODIST CHURCH
- ⑩ ZION HILL MISSIONARY BAPTIST CH.
- ⑪ MCFARLAND CEMETERY
- ⑫ RESTLAND CEMETERY
- ⑬ FOWLER CEMETERY
- ⑭ BAINBRIDGE TWP. COMMUNITY HALL
- ⑮ BAINBRIDGE TWP. FIRE DEPT.
- ⑯ AURORA VOL. FIRE DEPT.
- ⑰ U.S. POST OFFICE (AURORA)

BAINBRIDGE TOWNSHIP

SCALE: 1" = 2,000'

O.J. ROBINSON
GEAUGA COUNTY ENGINEER

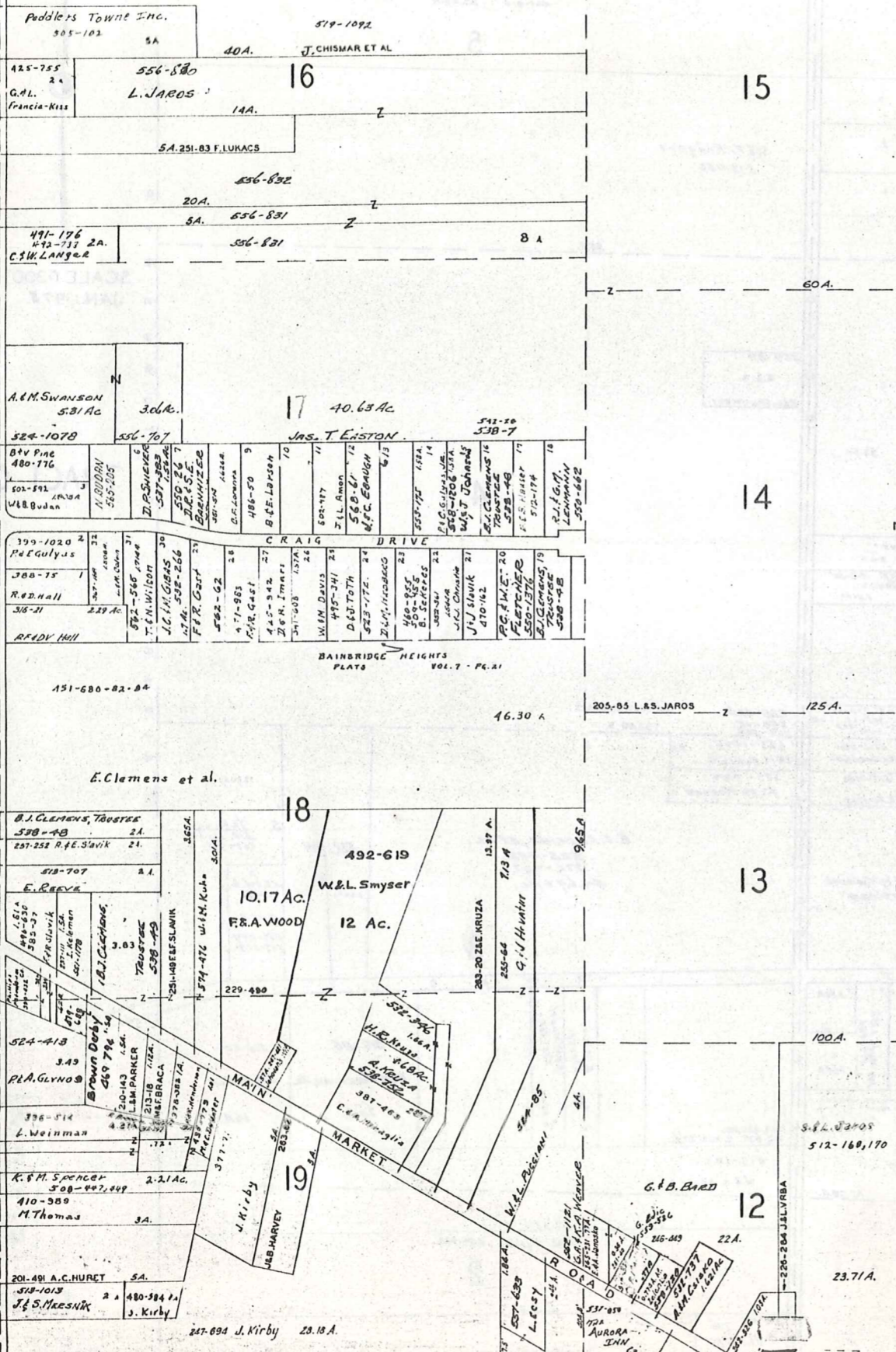
- UNPAVED ROAD
- PAVED ROAD
- ++++ RAILROAD
- TOWNSHIP LINE
- COUNTY LINE
- CORPORATION LINE



CHILLICOTHE ROAD

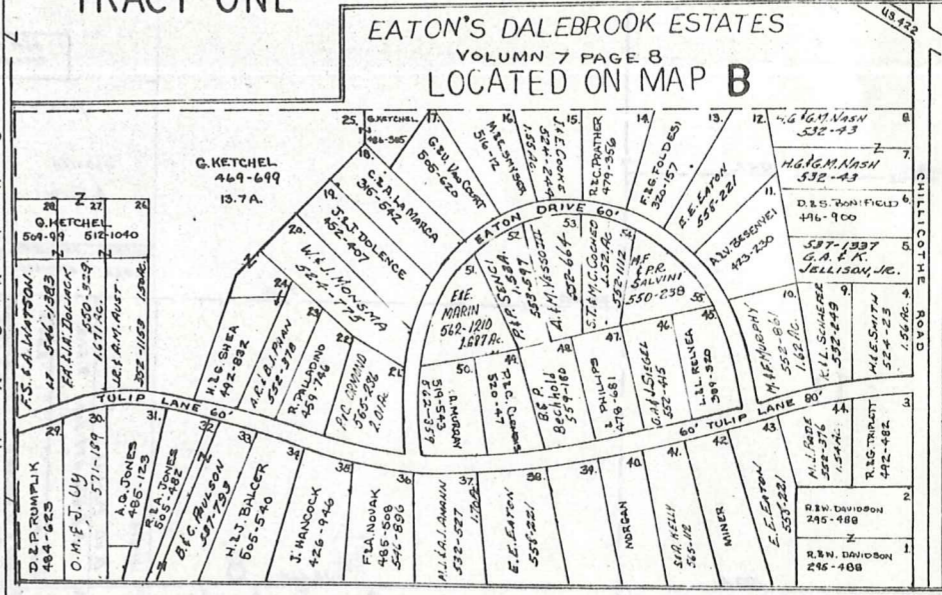
CHILLICOTHE ROAD

US 422



SCALE 1"=300'
JAN. 1, 1975

TRACT ONE



A	B	C	D
E	F	G	H
I	J	K	L
M	N	O	P

BAINBRIDGE-C

15
 404-937
 L & S JAROS 404-407
 30.73 A.
 15.15 A.
 L. Panoyas 417-775
 247-235 237 A.
 C. & M. Carney
 326-293 C.M. Carney 7.02 A.

6
 73 A.
 424-39
 M. & G. DAVIES 12.5 A.
 J. R. Brinskella 562-507 12.5 A.
 486-422
 M & G DAVIES 12.5 A.
 452-838
 553-357
 J. Dravec 12.5 A.

5
 43.23 A.
 K. Lechleuter 469-814 33.88 A.
 S. & F. Rodgers 513-156
 50 A.

14
 205-85 L. & S. JAROS 125 A.

7
 A. TAKACS 33.5 A.
 460-114
 D.M. TAKACS 518-176 2.6 A.
 7.15 A.
 460-114
 A. Takacs
 1.67 A. 344-1070
 2.06 A. 505-645
 206-529 77 A.

4
 327-89
 2.5 A
 D.L. Ockunzzi
 255-424
 560-15
 571-788
 H. Moravec 133.50 A.
 423-1026
 J.M. Horvath 15 A.
 177-424
 F.M. MAROUS
 R.P. Farinay
 F.M. MAROUS 177-424
 13.20 A.
 S. DiBlasi 514-1003 559-435

13
 100 A.

8
 38.62 A.
 417-372
 D. C. Marous
 R. B. Bodo 477-819 3.61 A.
 3.64 A.
 338-443
 D.S. J. Blagov
 1.50 A.
 1.50 A.
 1.50 A.

3
 532-862
 1.66 A.
 E.J. KETCHEL, ET AL
 523-492
 571-467
 44.693 Ac.
 J.2.W.G. STEC 3.15 Ac.
 556-279
 557-373

12
 60.97 A.
 R. Hoskins
 M. Hoskins
 M. Cook
 M. MacRitchie
 463-117

9
 10 A.
 10.09 A.
 226-382
 HEHUBERTY
 228-381
 M.M. DAVIS
 10.09 A.
 I. Pence
 H. KAHN
 571-524
 212-538 E.B. POST ET AL
 118.0 A.

2
 24.53 A.
 P.M. Bysura 480-524
 24.5 A.
 243-223,298
 212-538 C. POST ET AL
 118-182
 W. & A. Adams
 519-115
 R.H. BURNHAM, JR.
 70 A.
 516-264
 A. & R. VAN
 10 A.

12
 60.97 A.
 A. & E. Krames
 508-171,173

9
 10 A.
 10.09 A.
 226-382
 HEHUBERTY
 228-381
 M.M. DAVIS
 10.09 A.
 I. Pence
 H. KAHN
 571-524
 212-538 E.B. POST ET AL
 118.0 A.

2
 24.53 A.
 P.M. Bysura 480-524
 24.5 A.
 243-223,298
 212-538 C. POST ET AL
 118-182
 W. & A. Adams
 519-115
 R.H. BURNHAM, JR.
 70 A.
 516-264
 A. & R. VAN
 10 A.

12
 60.97 A.
 A. & E. Krames
 508-171,173

9
 10 A.
 10.09 A.
 226-382
 HEHUBERTY
 228-381
 M.M. DAVIS
 10.09 A.
 I. Pence
 H. KAHN
 571-524
 212-538 E.B. POST ET AL
 118.0 A.

2
 24.53 A.
 P.M. Bysura 480-524
 24.5 A.
 243-223,298
 212-538 C. POST ET AL
 118-182
 W. & A. Adams
 519-115
 R.H. BURNHAM, JR.
 70 A.
 516-264
 A. & R. VAN
 10 A.

T. & P. Hauser
 502-1846 2.01 A.
 515-789 2.01 A
 J. & J. B. BERENSON MID

E. & A. Hauser
 239-144



SCALE 1"=300'
 JAN. 1, 1975

TRACT ONE

A	B	C	D
E	F	G	H
I	J	K	L
M	N	O	P

BAINBRIDGE - D



SCALE 1"=300'
 JAN. 1, 1975
 355-393
 G. Parker
 2022
 Ac.

TRACT ONE
 TRACT TWO

LOT 43
 #1 P. & D. Morgan 501-114.19 Ac.
 #2 " " " " " .50 Ac.
 #3 " " " " " .19 Ac.

A	B	C	D
E	F	G	H
I	J	K	L
M	N	O	P

BAINBRIDGE-28

147-518
 212-221 J. PORTER

107.6 A.

373-201
 Bainbridge-River Development Inc.
 107.10 AC.

326-144 Bainbridge Park Inc.
 127.66

378-481
 F. Carney

516-627 J.D. & M. M. Morsani
 41.29 A.

C. EMRICK Morsani 41.39 A.

C.E.I. 495-871
 1074 un/15086

6.23 Ac.
 492-248
 A. & R. Strako

6.23 Ac.
 492-248
 A. & R. Strako

485-464

MERRIMAN CONST. CO. 477-132

200-242 J. FENCL JR.

43

34

A.E. SEGEDY
 522-190
 10 A

355-373
 232-254
 G. PARKER
 41.19 Ac.

4.45

427-454

D. C. Eiben

4.45

427-454

D. C. Eiben

4.45

427-454

D. C. Eiben

4.45

427-454

D. C. Eiben

4.45

427-454

D. C. Eiben

4.45

427-454

D. C. Eiben

4.45

427-454

D. C. Eiben

4.45

427-454

D. C. Eiben

4.45

427-454

D. C. Eiben

4.45

427-454

D. C. Eiben

4.45

427-454

D. C. Eiben

4.45

427-454

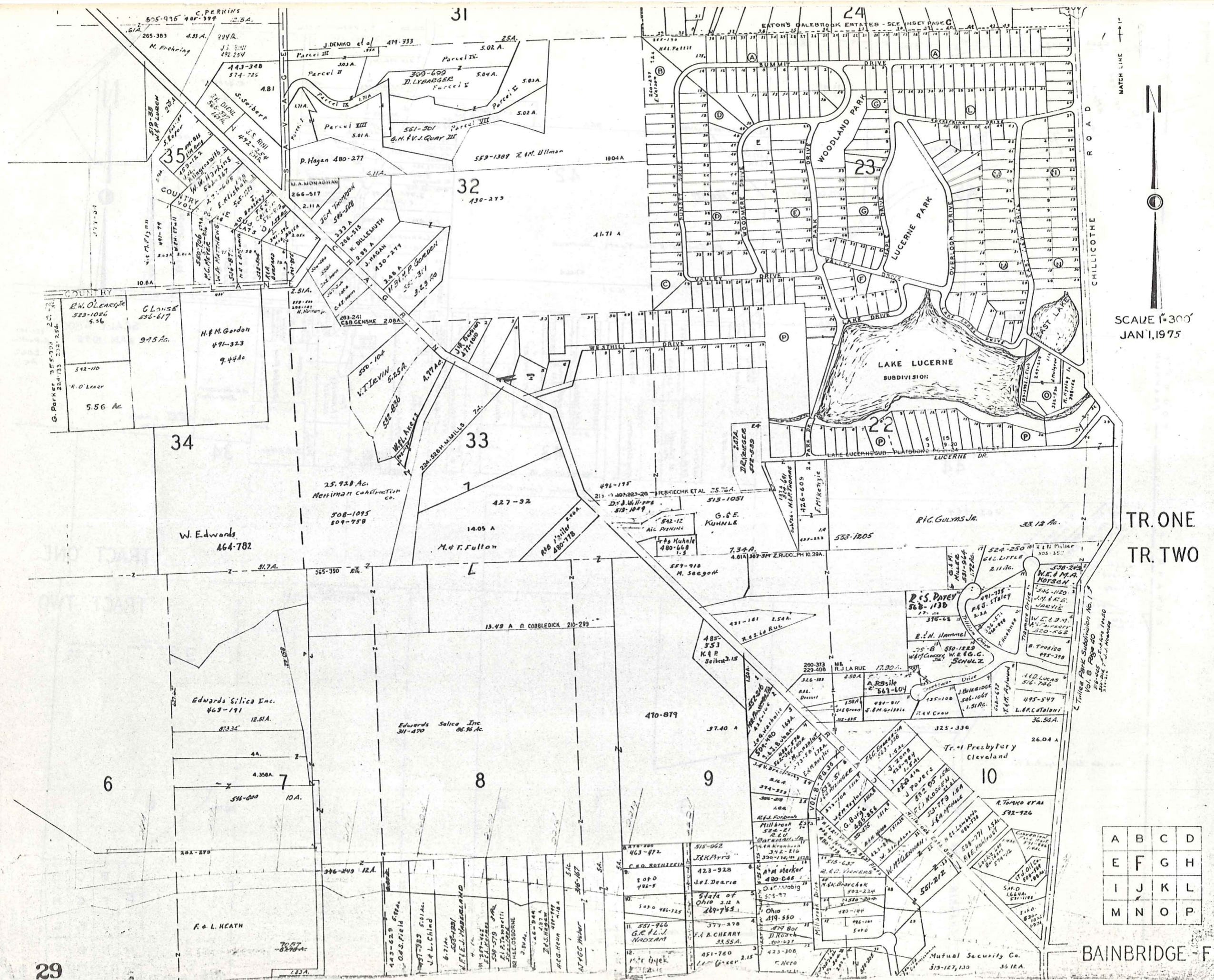
D. C. Eiben

4.45

427-454

D. C. Eiben

4.45

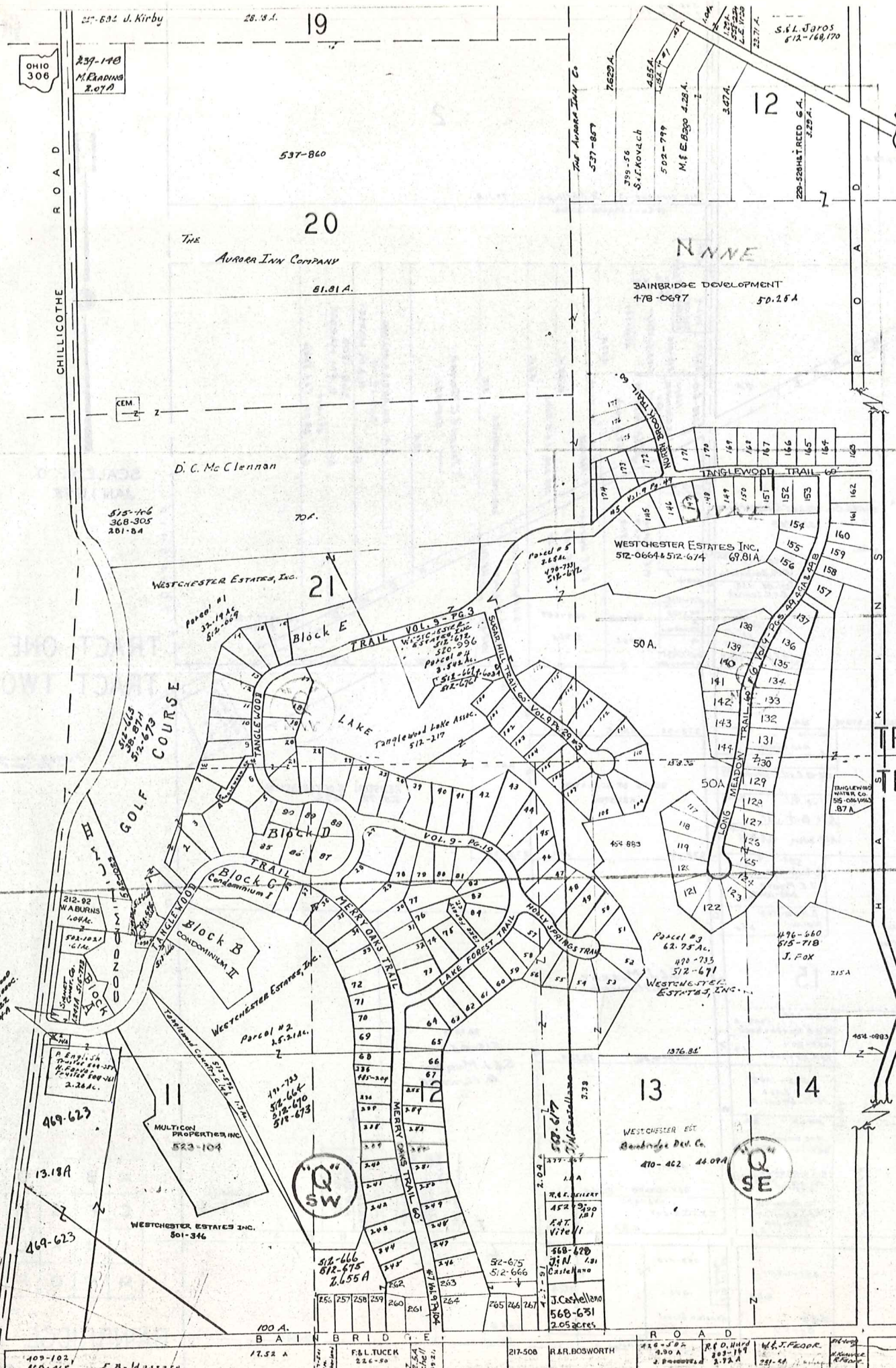


SCALE 1"=300'
 JAN 1, 1975

TR. ONE
 TR. TWO

A	B	C	D
E	F	G	H
I	J	K	L
M	N	O	P

BAINBRIDGE - F



US 422
#1. Lot 12 443-823 T.A. Balduc

NOTICE
NEW MAP PAGES QNW, QNE, QSW, & QSE;
WILL GIVE MOST CURRENT TANGLEWOOD
INFORMATION. MAY 1, 1975

SCALE 1"=300'
JAN. 1, 1975

TANGLEWOOD #4

- 235 J.P. Neuwirth, III 495-566
- 236 J.P. Neuwirth, III 496-675
- 237 J.P. Neuwirth, III 497-784
- 238 J.P. Neuwirth, III 498-893
- 239 J.P. Neuwirth, III 499-002
- 240 J.P. Neuwirth, III 500-111
- 241 J.P. Neuwirth, III 501-220
- 242 J.P. Neuwirth, III 502-329
- 243 J.P. Neuwirth, III 503-438
- 244 J.P. Neuwirth, III 504-547
- 245 J.P. Neuwirth, III 505-656
- 246 J.P. Neuwirth, III 506-765
- 247 J.P. Neuwirth, III 507-874
- 248 J.P. Neuwirth, III 508-983
- 249 J.P. Neuwirth, III 509-092
- 250 J.P. Neuwirth, III 510-201
- 251 J.P. Neuwirth, III 511-310
- 252 J.P. Neuwirth, III 512-419
- 253 J.P. Neuwirth, III 513-528
- 254 J.P. Neuwirth, III 514-637
- 255 J.P. Neuwirth, III 515-746

TANGLEWOOD #5

- 145 R.B. Murray 501-229
- 146 R.B. Murray 502-338
- 147 R.B. Murray 503-447
- 148 R.B. Murray 504-556
- 149 R.B. Murray 505-665
- 150 R.B. Murray 506-774
- 151 R.B. Murray 507-883
- 152 R.B. Murray 508-992
- 153 R.B. Murray 509-101
- 154 R.B. Murray 510-210
- 155 R.B. Murray 511-319
- 156 R.B. Murray 512-428
- 157 R.B. Murray 513-537
- 158 R.B. Murray 514-646
- 159 R.B. Murray 515-755
- 160 R.B. Murray 516-864
- 161 R.B. Murray 517-973
- 162 R.B. Murray 518-082
- 163 R.B. Murray 519-191
- 164 R.B. Murray 520-300
- 165 R.B. Murray 521-409
- 166 R.B. Murray 522-518
- 167 R.B. Murray 523-627
- 168 R.B. Murray 524-736
- 169 R.B. Murray 525-845
- 170 R.B. Murray 526-954
- 171 R.B. Murray 527-063
- 172 R.B. Murray 528-172
- 173 R.B. Murray 529-281
- 174 R.B. Murray 530-390
- 175 R.B. Murray 531-499
- 176 R.B. Murray 532-608

**TRACT ONE
TRACT TWO
TANGLEWOOD #1**

- 1 A.E. Athans 467-600
- 2 A.M. Matt 537-213
- 3 D. Campbell 470-174
- 4 J. Jones 480-654
- 5 J.A. Covarrubias 484-268
- 6 J.A. Covarrubias 488-882
- 7 J.A. Covarrubias 492-496
- 8 J.A. Covarrubias 496-110
- 9 J.A. Covarrubias 500-724
- 10 J.A. Covarrubias 504-338
- 11 J.A. Covarrubias 508-952
- 12 J.A. Covarrubias 512-566
- 13 J.A. Covarrubias 516-180
- 14 J.A. Covarrubias 520-794
- 15 J.A. Covarrubias 524-408
- 16 J.A. Covarrubias 528-022
- 17 J.A. Covarrubias 532-636
- 18 J.A. Covarrubias 536-250
- 19 J.A. Covarrubias 540-864
- 20 J.A. Covarrubias 544-478
- 21 J.A. Covarrubias 548-092
- 22 J.A. Covarrubias 552-706
- 23 J.A. Covarrubias 556-320
- 24 J.A. Covarrubias 560-934
- 25 J.A. Covarrubias 564-548
- 26 J.A. Covarrubias 568-162
- 27 J.A. Covarrubias 572-776
- 28 J.A. Covarrubias 576-390
- 29 J.A. Covarrubias 580-004
- 30 J.A. Covarrubias 584-618
- 31 J.A. Covarrubias 588-232
- 32 J.A. Covarrubias 592-846
- 33 J.A. Covarrubias 596-460
- 34 J.A. Covarrubias 600-074
- 35 J.A. Covarrubias 604-688
- 36 J.A. Covarrubias 608-302
- 37 J.A. Covarrubias 612-916
- 38 J.A. Covarrubias 616-530
- 39 J.A. Covarrubias 620-144
- 40 J.A. Covarrubias 624-758
- 41 J.A. Covarrubias 628-372
- 42 J.A. Covarrubias 632-986
- 43 J.A. Covarrubias 636-600
- 44 J.A. Covarrubias 640-214
- 45 J.A. Covarrubias 644-828
- 46 J.A. Covarrubias 648-442
- 47 J.A. Covarrubias 652-056
- 48 J.A. Covarrubias 656-670
- 49 J.A. Covarrubias 660-284
- 50 J.A. Covarrubias 664-898
- 51 J.A. Covarrubias 668-512
- 52 J.A. Covarrubias 672-126
- 53 J.A. Covarrubias 676-740
- 54 J.A. Covarrubias 680-354
- 55 J.A. Covarrubias 684-968
- 56 J.A. Covarrubias 688-582
- 57 J.A. Covarrubias 692-196
- 58 J.A. Covarrubias 696-810
- 59 J.A. Covarrubias 700-424
- 60 J.A. Covarrubias 704-038
- 61 J.A. Covarrubias 708-652
- 62 J.A. Covarrubias 712-266
- 63 J.A. Covarrubias 716-880
- 64 J.A. Covarrubias 720-494
- 65 J.A. Covarrubias 724-108
- 66 J.A. Covarrubias 728-722
- 67 J.A. Covarrubias 732-336
- 68 J.A. Covarrubias 736-950
- 69 J.A. Covarrubias 740-564
- 70 J.A. Covarrubias 744-178
- 71 J.A. Covarrubias 748-792
- 72 J.A. Covarrubias 752-406
- 73 J.A. Covarrubias 756-020
- 74 J.A. Covarrubias 760-634
- 75 J.A. Covarrubias 764-248
- 76 J.A. Covarrubias 768-862
- 77 J.A. Covarrubias 772-476
- 78 J.A. Covarrubias 776-090
- 79 J.A. Covarrubias 780-704
- 80 J.A. Covarrubias 784-318
- 81 J.A. Covarrubias 788-932
- 82 J.A. Covarrubias 792-546
- 83 J.A. Covarrubias 796-160
- 84 J.A. Covarrubias 800-774
- 85 J.A. Covarrubias 804-388
- 86 J.A. Covarrubias 808-002
- 87 J.A. Covarrubias 812-616
- 88 J.A. Covarrubias 816-230
- 89 J.A. Covarrubias 820-844
- 90 J.A. Covarrubias 824-458
- 91 J.A. Covarrubias 828-072
- 92 J.A. Covarrubias 832-686
- 93 J.A. Covarrubias 836-300
- 94 J.A. Covarrubias 840-914
- 95 J.A. Covarrubias 844-528
- 96 J.A. Covarrubias 848-142
- 97 J.A. Covarrubias 852-756
- 98 J.A. Covarrubias 856-370
- 99 J.A. Covarrubias 860-984
- 100 J.A. Covarrubias 864-598
- 101 J.A. Covarrubias 868-212
- 102 J.A. Covarrubias 872-826
- 103 J.A. Covarrubias 876-440
- 104 J.A. Covarrubias 880-054
- 105 J.A. Covarrubias 884-668
- 106 J.A. Covarrubias 888-282
- 107 J.A. Covarrubias 892-896
- 108 J.A. Covarrubias 896-510
- 109 J.A. Covarrubias 900-124
- 110 J.A. Covarrubias 904-738
- 111 J.A. Covarrubias 908-352
- 112 J.A. Covarrubias 912-966
- 113 J.A. Covarrubias 916-580
- 114 J.A. Covarrubias 920-194
- 115 J.A. Covarrubias 924-808
- 116 J.A. Covarrubias 928-422
- 117 J.A. Covarrubias 932-036
- 118 J.A. Covarrubias 936-650
- 119 J.A. Covarrubias 940-264
- 120 J.A. Covarrubias 944-878
- 121 J.A. Covarrubias 948-492
- 122 J.A. Covarrubias 952-106
- 123 J.A. Covarrubias 956-720
- 124 J.A. Covarrubias 960-334
- 125 J.A. Covarrubias 964-948
- 126 J.A. Covarrubias 968-562
- 127 J.A. Covarrubias 972-176
- 128 J.A. Covarrubias 976-790
- 129 J.A. Covarrubias 980-404
- 130 J.A. Covarrubias 984-018
- 131 J.A. Covarrubias 988-632
- 132 J.A. Covarrubias 992-246
- 133 J.A. Covarrubias 996-860
- 134 J.A. Covarrubias 1000-474
- 135 J.A. Covarrubias 1004-088
- 136 J.A. Covarrubias 1008-702
- 137 J.A. Covarrubias 1012-316
- 138 J.A. Covarrubias 1016-930
- 139 J.A. Covarrubias 1020-544
- 140 J.A. Covarrubias 1024-158
- 141 J.A. Covarrubias 1028-772
- 142 J.A. Covarrubias 1032-386
- 143 J.A. Covarrubias 1036-000
- 144 J.A. Covarrubias 1040-614
- 145 J.A. Covarrubias 1044-228
- 146 J.A. Covarrubias 1048-842
- 147 J.A. Covarrubias 1052-456
- 148 J.A. Covarrubias 1056-070
- 149 J.A. Covarrubias 1060-684
- 150 J.A. Covarrubias 1064-298
- 151 J.A. Covarrubias 1068-912
- 152 J.A. Covarrubias 1072-526
- 153 J.A. Covarrubias 1076-140
- 154 J.A. Covarrubias 1080-754
- 155 J.A. Covarrubias 1084-368
- 156 J.A. Covarrubias 1088-982
- 157 J.A. Covarrubias 1092-596
- 158 J.A. Covarrubias 1096-210
- 159 J.A. Covarrubias 1100-824
- 160 J.A. Covarrubias 1104-438
- 161 J.A. Covarrubias 1108-052
- 162 J.A. Covarrubias 1112-666
- 163 J.A. Covarrubias 1116-280
- 164 J.A. Covarrubias 1120-894
- 165 J.A. Covarrubias 1124-508
- 166 J.A. Covarrubias 1128-122
- 167 J.A. Covarrubias 1132-736
- 168 J.A. Covarrubias 1136-350
- 169 J.A. Covarrubias 1140-964
- 170 J.A. Covarrubias 1144-578
- 171 J.A. Covarrubias 1148-192
- 172 J.A. Covarrubias 1152-806
- 173 J.A. Covarrubias 1156-420
- 174 J.A. Covarrubias 1160-034
- 175 J.A. Covarrubias 1164-648
- 176 J.A. Covarrubias 1168-262

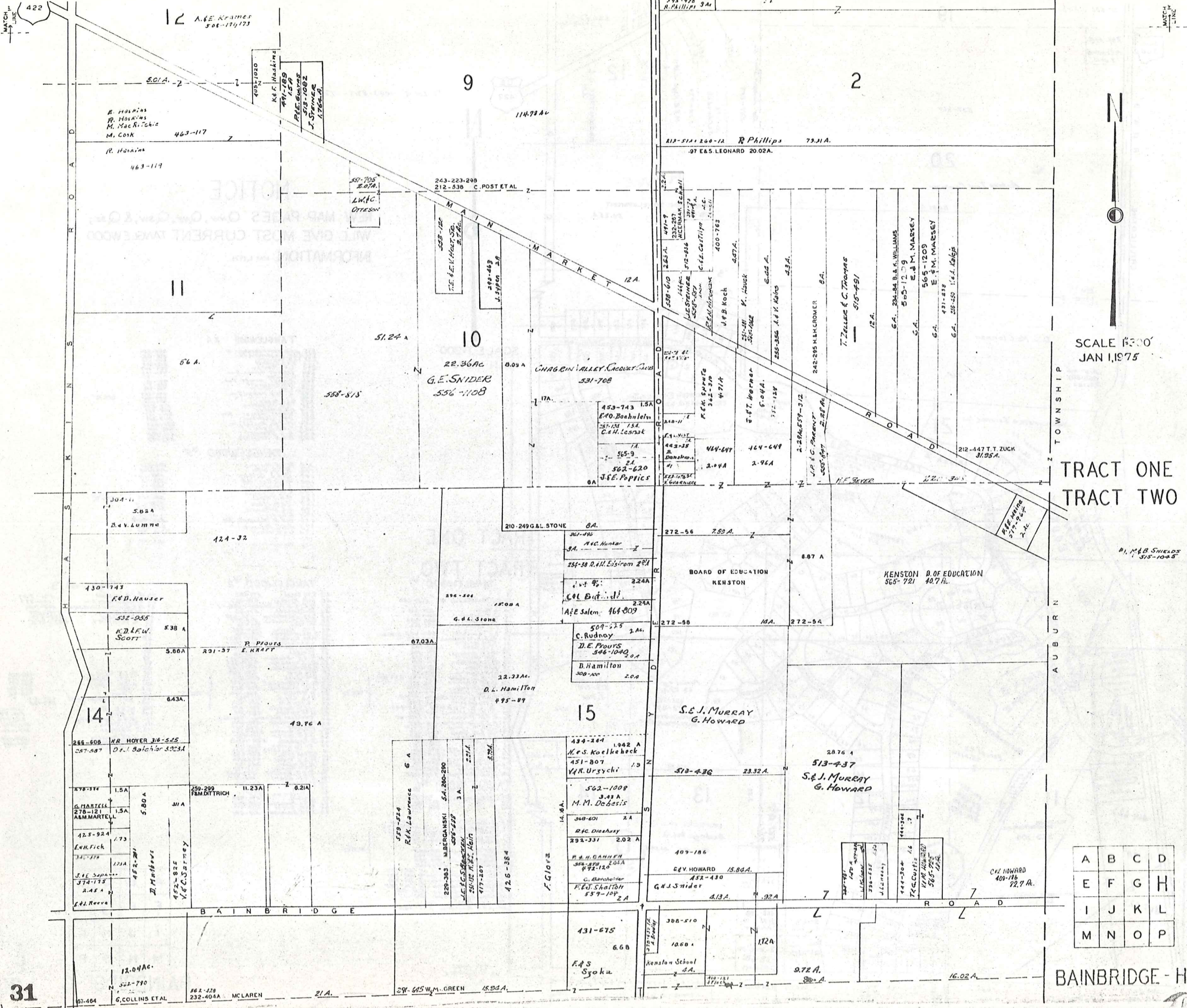
TANGLEWOOD #2

- 39 R.V. Sneed 479-484
- 40 J.M. Klucher 478-585
- 41 R.E. S.W. Sneed 479-686
- 42 R.E. S.W. Sneed 480-787
- 43 R.E. S.W. Sneed 481-888
- 44 R.E. S.W. Sneed 482-989
- 45 R.E. S.W. Sneed 483-090
- 46 R.E. S.W. Sneed 484-191
- 47 R.E. S.W. Sneed 485-292
- 48 R.E. S.W. Sneed 486-393
- 49 R.E. S.W. Sneed 487-494
- 50 R.E. S.W. Sneed 488-595
- 51 R.E. S.W. Sneed 489-696
- 52 R.E. S.W. Sneed 490-797
- 53 R.E. S.W. Sneed 491-898
- 54 R.E. S.W. Sneed 492-999
- 55 R.E. S.W. Sneed 493-100
- 56 R.E. S.W. Sneed 494-201
- 57 R.E. S.W. Sneed 495-302
- 58 R.E. S.W. Sneed 496-403
- 59 R.E. S.W. Sneed 497-504
- 60 R.E. S.W. Sneed 498-605
- 61 R.E. S.W. Sneed 499-706
- 62 R.E. S.W. Sneed 500-807
- 63 R.E. S.W. Sneed 501-908
- 64 R.E. S.W. Sneed 502-009
- 65 R.E. S.W. Sneed 503-110
- 66 R.E. S.W. Sneed 504-211
- 67 R.E. S.W. Sneed 505-312
- 68 R.E. S.W. Sneed 506-413
- 69 R.E. S.W. Sneed 507-514
- 70 R.E. S.W. Sneed 508-615
- 71 R.E. S.W. Sneed 509-716
- 72 R.E. S.W. Sneed 510-817
- 73 R.E. S.W. Sneed 511-918
- 74 R.E. S.W. Sneed 512-019
- 75 R.E. S.W. Sneed 513-120
- 76 R.E. S.W. Sneed 514-221
- 77 R.E. S.W. Sneed 515-322
- 78 R.E. S.W. Sneed 516-423
- 79 R.E. S.W. Sneed 517-524
- 80 R.E. S.W. Sneed 518-625
- 81 R.E. S.W. Sneed 519-726
- 82 R.E. S.W. Sneed 520-827
- 83 R.E. S.W. Sneed 521-928
- 84 R.E. S.W. Sneed 522-029
- 85 R.E. S.W. Sneed 523-130
- 86 R.E. S.W. Sneed 524-231
- 87 R.E. S.W. Sneed 525-332
- 88 R.E. S.W. Sneed 526-433
- 89 R.E. S.W. Sneed 527-534
- 90 R.E. S.W. Sneed 528-635
- 91 R.E. S.W. Sneed 529-736
- 92 R.E. S.W. Sneed 530-837
- 93 R.E. S.W. Sneed 531-938
- 94 R.E. S.W. Sneed 532-039
- 95 R.E. S.W. Sneed 533-140
- 96 R.E. S.W. Sneed 534-241
- 97 R.E. S.W. Sneed 535-342
- 98 R.E. S.W. Sneed 536-443
- 99 R.E. S.W. Sneed 537-544
- 100 R.E. S.W. Sneed 538-645
- 101 R.E. S.W. Sneed 539-746
- 102 R.E. S.W. Sneed 540-847
- 103 R.E. S.W. Sneed 541-948
- 104 R.E. S.W. Sneed 542-049
- 105 R.E. S.W. Sneed 543-150
- 106 R.E. S.W. Sneed 544-251
- 107 R.E. S.W. Sneed 545-352
- 108 R.E. S.W. Sneed 546-453
- 109 R.E. S.W. Sneed 547-554
- 110 R.E. S.W. Sneed 548-655
- 111 R.E. S.W. Sneed 549-756
- 112 R.E. S.W. Sneed 550-857
- 113 R.E. S.W. Sneed 551-958
- 114 R.E. S.W. Sneed 552-059
- 115 R.E. S.W. Sneed 553-160
- 116 R.E. S.W. Sneed 554-261
- 117 R.E. S.W. Sneed 555-362
- 118 R.E. S.W. Sneed 556-463
- 119 R.E. S.W. Sneed 557-564
- 120 R.E. S.W. Sneed 558-665
- 121 R.E. S.W. Sneed 559-766
- 122 R.E. S.W. Sneed 560-867
- 123 R.E. S.W. Sneed 561-968
- 124 R.E. S.W. Sneed 562-069
- 125 R.E. S.W. Sneed 563-170
- 126 R.E. S.W. Sneed 564-271
- 127 R.E. S.W. Sneed 565-372
- 128 R.E. S.W. Sneed 566-473
- 129 R.E. S.W. Sneed 567-574
- 130 R.E. S.W. Sneed 568-675
- 131 R.E. S.W. Sneed 569-776
- 132 R.E. S.W. Sneed 570-877
- 133 R.E. S.W. Sneed 571-978
- 134 R.E. S.W. Sneed 572-079
- 135 R.E. S.W. Sneed 573-180
- 136 R.E. S.W. Sneed 574-281
- 137 R.E. S.W. Sneed 575-382
- 138 R.E. S.W. Sneed 576-483
- 139 R.E. S.W. Sneed 577-584
- 140 R.E. S.W. Sneed 578-685
- 141 R.E. S.W. Sneed 579-786
- 142 R.E. S.W. Sneed 580-887
- 143 R.E. S.W. Sneed 581-988
- 144 R.E. S.W. Sneed 582-089
- 145 R.E. S.W. Sneed 583-190
- 146 R.E. S.W. Sneed 584-291
- 147 R.E. S.W. Sneed 585-392
- 148 R.E. S.W. Sneed 586-493
- 149 R.E. S.W. Sneed 587-594
- 150 R.E. S.W. Sneed 588-695
- 151 R.E. S.W. Sneed 589-796
- 152 R.E. S.W. Sneed 590-897
- 153 R.E. S.W. Sneed 591-998
- 154 R.E. S.W. Sneed 592-099
- 155 R.E. S.W. Sneed 593-200
- 156 R.E. S.W. Sneed 594-301
- 157 R.E. S.W. Sneed 595-402
- 158 R.E. S.W. Sneed 596-503
- 159 R.E. S.W. Sneed 597-604
- 160 R.E. S.W. Sneed 598-705
- 161 R.E. S.W. Sneed 599-806
- 162 R.E. S.W. Sneed 600-907
- 163 R.E. S.W. Sneed 601-008
- 164 R.E. S.W. Sneed 602-109
- 165 R.E. S.W. Sneed 603-210
- 166 R.E. S.W. Sneed 604-311
- 167 R.E. S.W. Sneed 605-412
- 168 R.E. S.W. Sneed 606-513
- 169 R.E. S.W. Sneed 607-614
- 170 R.E. S.W. Sneed 608-715
- 171 R.E. S.W. Sneed 609-816
- 172 R.E. S.W. Sneed 610-917
- 173 R.E. S.W. Sneed 611-018
- 174 R.E. S.W. Sneed 612-119
- 175 R.E. S.W. Sneed 613-220
- 176 R.E. S.W. Sneed 614-321

Tanglewood 3

- 85 J.G. Walke 491-508
- 86 J.G. Walke 492-609
- 87 J.G. Walke 493-710
- 88 J.G. Walke 494-811
- 89 J.G. Walke 495-912
- 90 J.G. Walke 496-013
- 91 J.G. Walke 497-114
- 92 J.G. Walke 498-215
- 93 J.G. Walke 499-316
- 94 J.G. Walke 500-417
- 95 J.G. Walke 501-518
- 96 J.G. Walke 502-619
- 97 J.G. Walke 503-720
- 98 J.G. Walke 504-821
- 99 J.G. Walke 505-922
- 100 J.G. Walke 506-023
- 101 J.G. Walke 507-124
- 102 J.G. Walke 508-225
- 103 J.G. Walke 509-326
- 104 J.G. Walke 510-427
- 105 J.G. Walke 511-528
- 106 J.G. Walke 512-629
- 107 J.G. Walke 513-730
- 108 J.G. Walke 514-831
- 109 J.G. Walke 515-932
- 110 J.G. Walke 516-033
- 111 J.G. Walke 517-134
- 112 J.G. Walke 518-235
- 113 J.G. Walke 519-336
- 114 J.G. Walke 520-437
- 115 J.G. Walke 521-538
- 116 J.G. Walke 522-639
- 117 J.G. Walke 523-740
- 118 J.G. Walke 524-841
- 119 J.G. Walke 525-942
- 120 J.G. Walke 526-043
- 121 J.G. Walke 527-144
- 122 J.G. Walke 528-245
- 123 J.G. Walke 529-346
- 124 J.G. Walke 530-447
- 125 J.G. Walke 531-548
- 126 J.G. Walke 532-649
- 127 J.G. Walke 533-750
- 128 J.G. Walke 534-851
- 129 J.G. Walke 535-952
- 130 J.G. Walke 536-053
- 131 J.G. Walke 537-154
- 132 J.G. Walke 538-255
- 133 J.G. Walke 539-356
- 134 J.G. Walke 540-457
- 135 J.G. Walke 541-558
- 136 J.G. Walke 542-659
- 137 J.G. Walke 543-760
- 138 J.G. Walke 544-861
- 139 J.G. Walke 545-962
- 140 J.G. Walke 546-063
- 141 J.G. Walke 547-164
- 142 J.G. Walke 548-265
- 143 J.G. Walke 549-366
- 144 J.G. Walke 550-467
- 145 J.G. Walke 551-568
- 146 J.G. Walke 552-669
- 147 J.G. Walke 553-770
- 148 J.G. Walke 554-871
- 149 J.G. Walke 555-972
- 150 J.G. Walke 556-073
- 151 J.G. Walke 557-174
- 152 J.G. Walke 558-275
- 153 J.G. Walke 559-376
- 154 J.G. Walke 560-477
- 155 J.G. Walke 561-578
- 156 J.G. Walke 562-679
- 157 J.G. Walke 563-780
- 158 J.G. Walke 564-881
- 159 J.G. Walke 565-982
- 160 J.G. Walke 566-083
- 161 J.G. Walke 567-184
- 162 J.G. Walke 568-285
- 163 J.G. Walke 569-386
- 164 J.G. Walke 570-487
- 165 J.G. Walke 571-588
- 166 J.G. Walke 572-689
- 167 J.G. Walke 573-790
- 168 J.G. Walke 574-891
- 169 J.G. Walke 575-992
- 170 J.G. Walke 576-093
- 171 J.G. Walke 577-194
- 172 J.G. Walke 578-295
- 173 J.G. Walke 579-396
- 174 J.G. Walke 580-497
- 175 J.G. Walke 581-598
- 176 J.G. Walke 582-699
- 177 J.G. Walke 583-800
- 178 J.G. Walke 584-901
- 179 J.G. Walke 585-002
- 180 J.G. Walke 586-103
- 181 J.G. Walke 587-204
- 182 J.G. Walke 588-305
- 183 J.G. Walke 589-406
- 184 J.G. Walke 590-507
- 185 J.G. Walke 591-608
- 186 J.G. Walke 592-709
- 187 J.G. Walke 593-810
- 188 J.G. Walke 594-911
- 189 J.G. Walke 595-012
- 190 J.G. Walke 596-113
- 191 J.G. Walke 597-214
- 192 J.G. Walke 598-315
- 193 J.G. Walke 599-416
- 194 J.G. Walke 600-517
- 195 J.G. Walke 601-618
- 196 J.G. Walke 602-719
- 197 J.G. Walke 603-820
- 198 J.G. Walke 604-921
- 199 J.G. Walke 605-022
- 200 J.G. Walke 606-123

A	B	C	D
E	F	G	H
I	J	K	L
M	N	O	P



SCALE 1"=300'
JAN 1, 1975

TRACT ONE
TRACT TWO

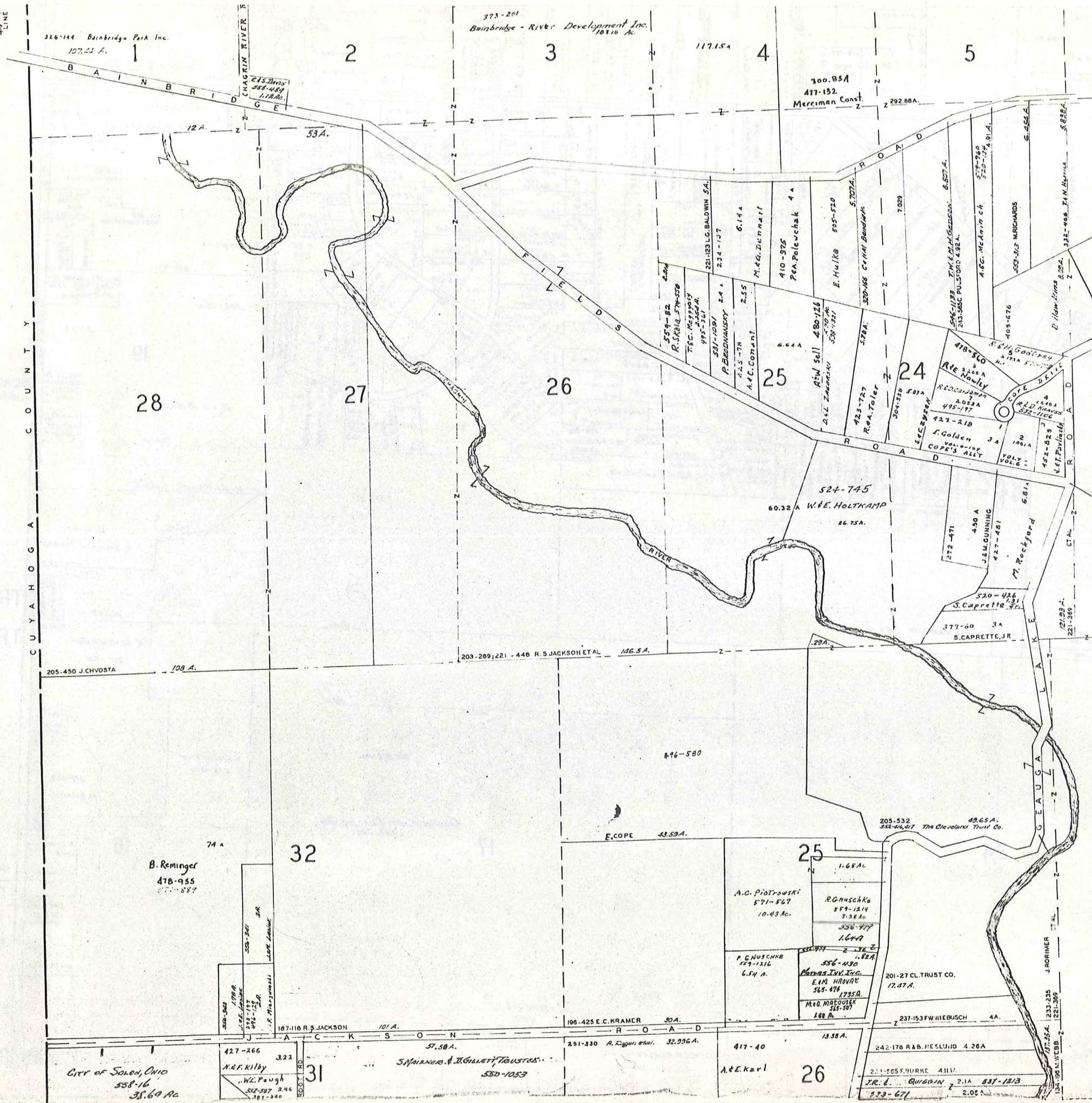
Pl. M.B. Shields
515-1045

A	B	C	D
E	F	G	H
I	J	K	L
M	N	O	P

BAINBRIDGE - H

MATCH LINE
C U N T Y
C O O G A

MATCH LINE
N



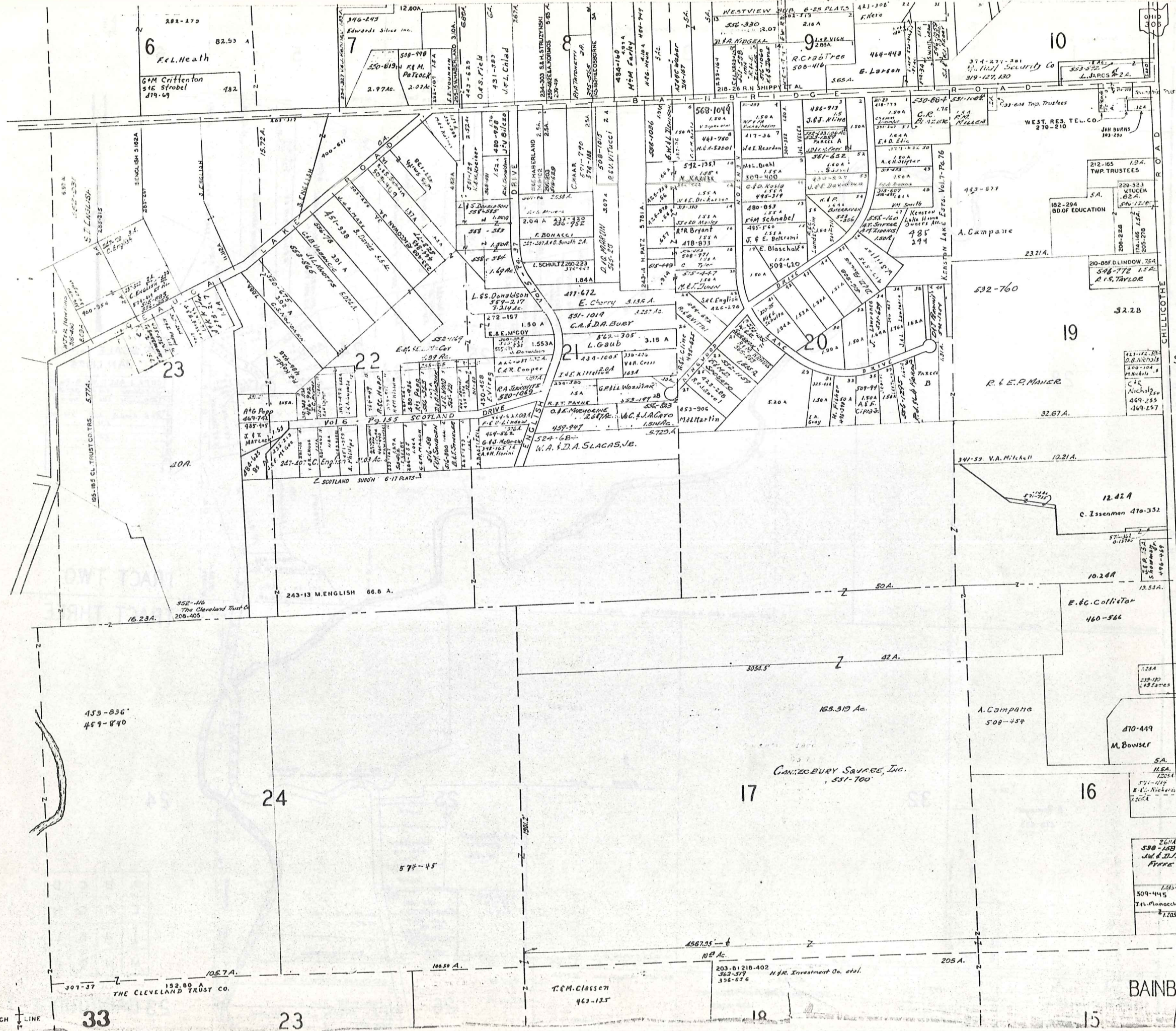
SCALE 1"=300'
JAN. 1, 1975

COPE'S ALL'T. VOL. 6 - PG. 195	
1	J.A. Cooley 1.13 A. 352-285
2	J.B. Goodwill 1.86 A. 508-573
3	
4	R. D. Krauss 1.62 A. 522-116
5	
6	
7	
8	
9	
10	2.05 A.

TRACT TWO
TRACT THREE

A	B	C	D
E	F	G	H
I	J	K	L
M	N	O	P

23 BAINBRIDGE - I 32



SCALE 1"=300'
JAN. I. 1975

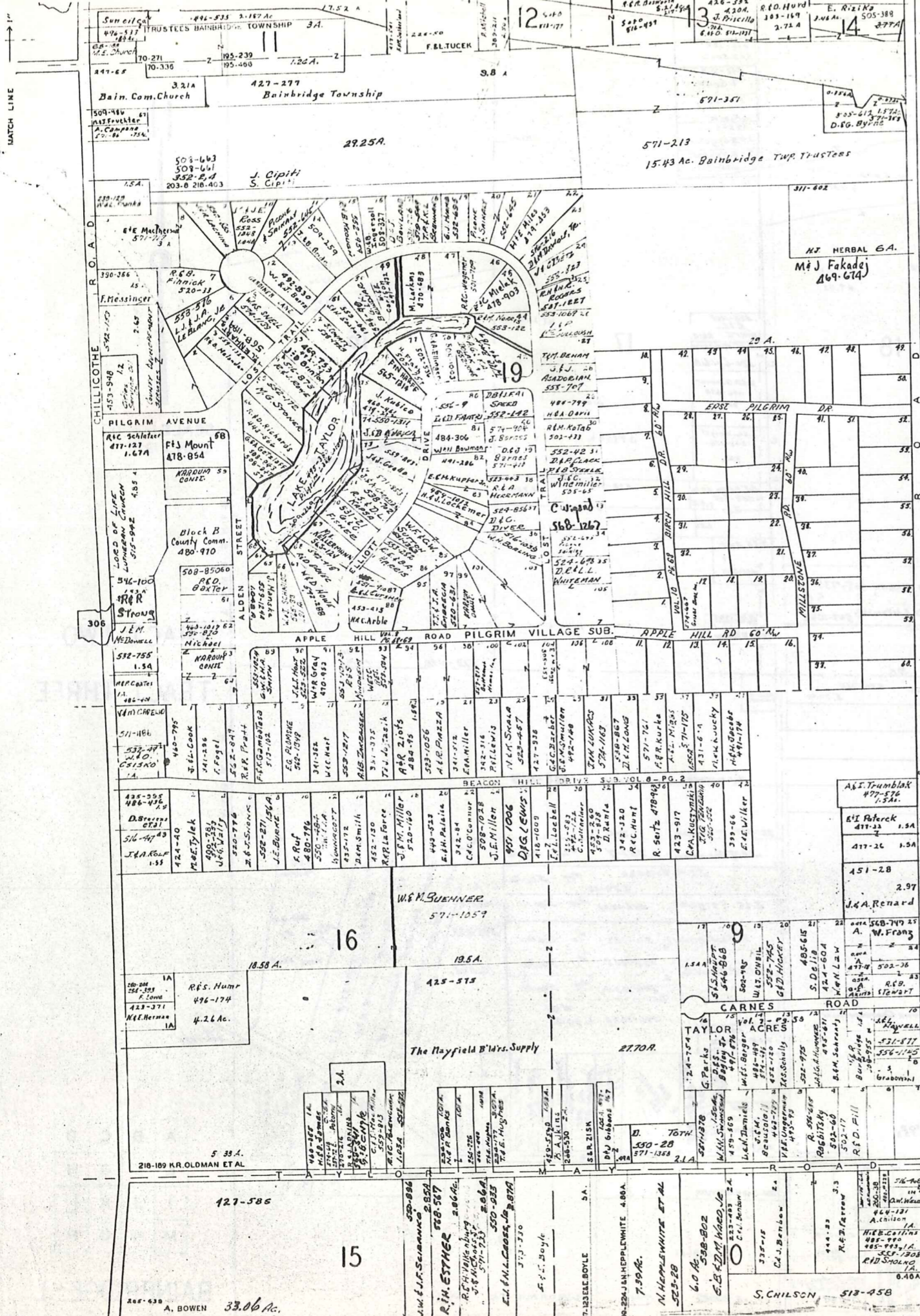
TR. TWO
TR. THREE

A	B	C	D
E	F	G	H
I	J	K	L
M	N	O	P

BAINBRIDGE-J

MATCH LINE

MATCH LINE



SCALE 1"=300'
 JAN. 1, 1975

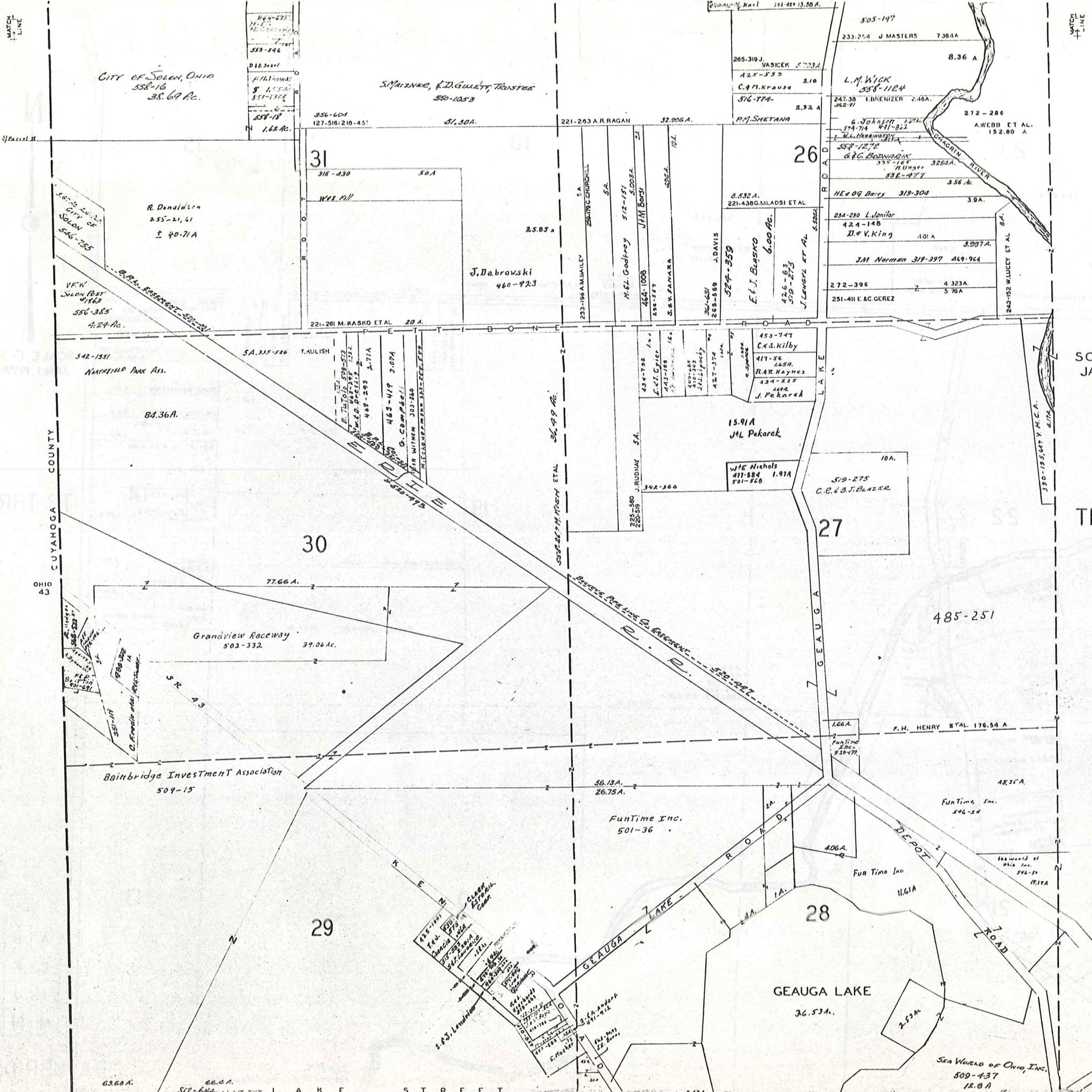
TRACT TWO

TRACT THREE

- 1 Taylor Acres J.A. Svoboda 332-76
- 2
- 3
- 4
- 5
- 6 R.M. & C. KOST 550-315
- 7 H.V. Baker 331-104
- 8
- 9 R.P. Hutchings 351-357
- 10
- 11
- 12
- 13 L.H. Fortman 356-501
- 14 W.L. Nely 345-486
- 15 D.M. Porshill 356-292
- 16 Eastwood County Est. 346-420
- 17 R.A. Newton 331-209
- 18 W.C. Cranley 356-314
- 19 R.C. Pope 361-244
- 20
- 21 J.C. Zellner 346-80
- 22
- 23 O. Carnes 342-117
- 24
- 25 W.C. Tennler 355-236

A	B	C	D
E	F	G	H
I	J	K	L
M	N	O	P

BAINBRIDGE - K



SCALE 1"=300'
JAN. 1, 1975

TRACT THREE

A	B	C	D
E	F	G	H
I	J	K	L
M	N	O	P

BAINBRIDGE - M

MATCH LINE

MATCH LINE

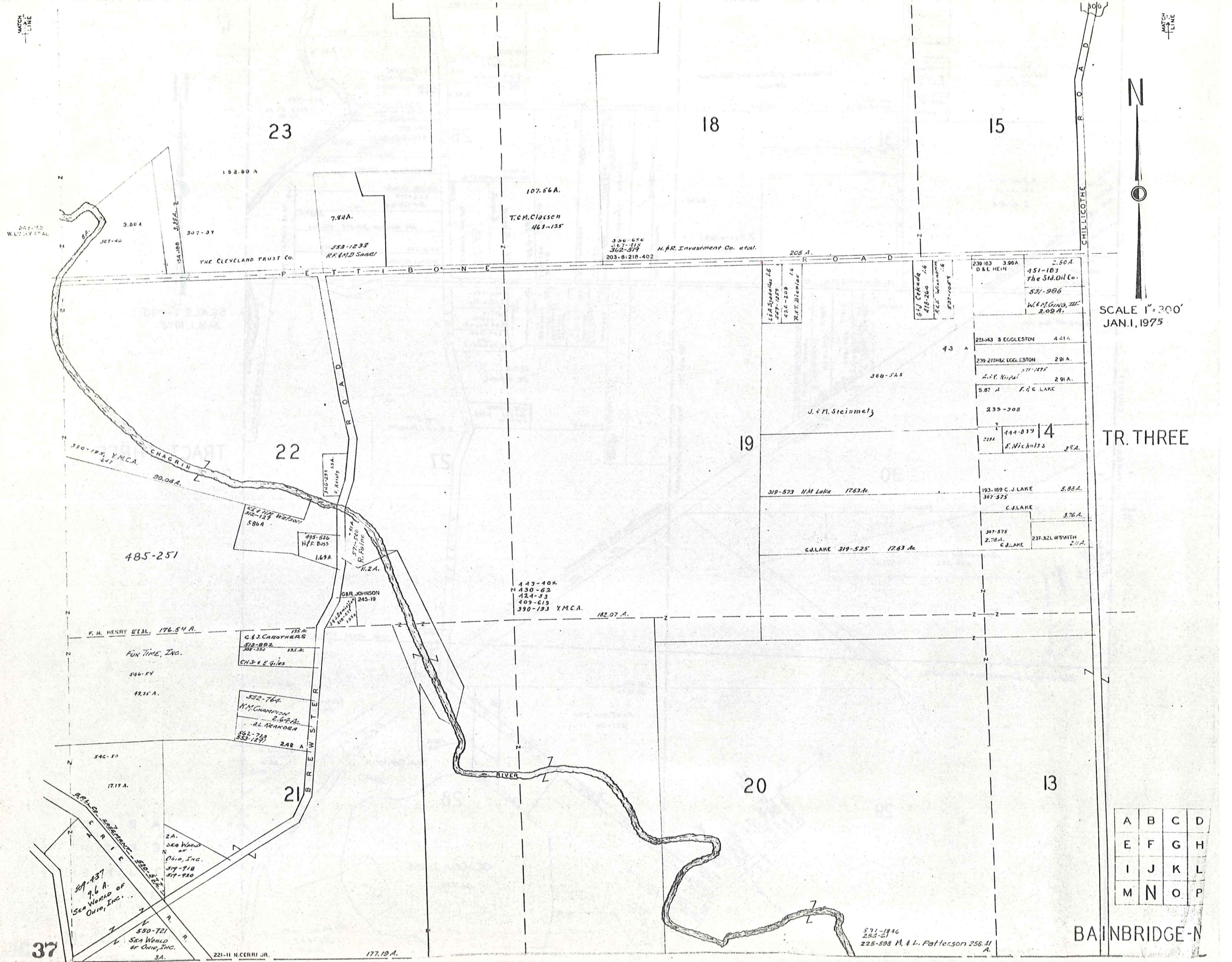


SCALE 1" = 300'
JAN. 1, 1975

TR. THREE

BAINBRIDGE - N

A	B	C	D
E	F	G	H
I	J	K	L
M	N	O	P



23

18

15

22

19

20

21

13

37

182.80 A

107.66 A.

3.80 A

7.84 A.

T.C.M. Classen
463-125

330-656
387-315
302-579
H.F.R. Investment Co. et al.
203-0-210-402

205 A.

THE CLEVELAND TRUST CO.

553-1233
R.F. & M.D. SARRI

239-163 3.96 A
D & E HEIN

2.50 A
151-183
The Sid Oil Co.
531-986
W.M. GING, III
2.09 A.

251-143 S EGGLESTON 4.21 A.

239-277 H&C EGGLESTON 2.91 A.

A.P. KOSPAL 2.91 A.

5.07 A F.C. LAKE

235-308

144-839
E. Nichols 3.2 A.

193-189 C.J. LAKE 5.88 A.
387-375
C.J. LAKE 3.76 A.
387-375
2.78 A.
237-32 L.W. SMITH 2.11 A.

44A Spooler 1.6
359-1259
426-209
T.R.T. Bleslar

61J Cokrad
418-264
R.E. Wainwright
537-0875

J. & M. Steinmetz

319-573 N.M. Lake 17.63 A.

C.J. LAKE 319-525 17.63 A.

443-404
430-62
424-33
409-619
390-193 Y.M.C.A.

182.07 A.

F. H. HENRY ET AL. 176.54 A.

FUN TIME, INC.
546-54
43.35 A.

195 A
G. J. CAROTHERS
512-882
389-354
CH. J. & E. GILES

552-764
N.M. CHAMBERLAIN
2.67 A.
A.L. KENNEDY
562-743
553-1271
2.88 A

579-550
R. B. BIRNIE
11.2 A.

510-251
E. KRISNY
1.69 A.

495-516
H.F. BUSS
1.69 A.

GAR. JOHNSON
245-19

313-200
M.D. SARRI
1.24 A.

546-50

17.17 A.

2A.
SEA WORLD
OF
OHIO, INC.
577-918
577-780

509-437
7.6 A.
SEA WORLD OF
OHIO, INC.

550-721
SEA WORLD
OF OHIO, INC.

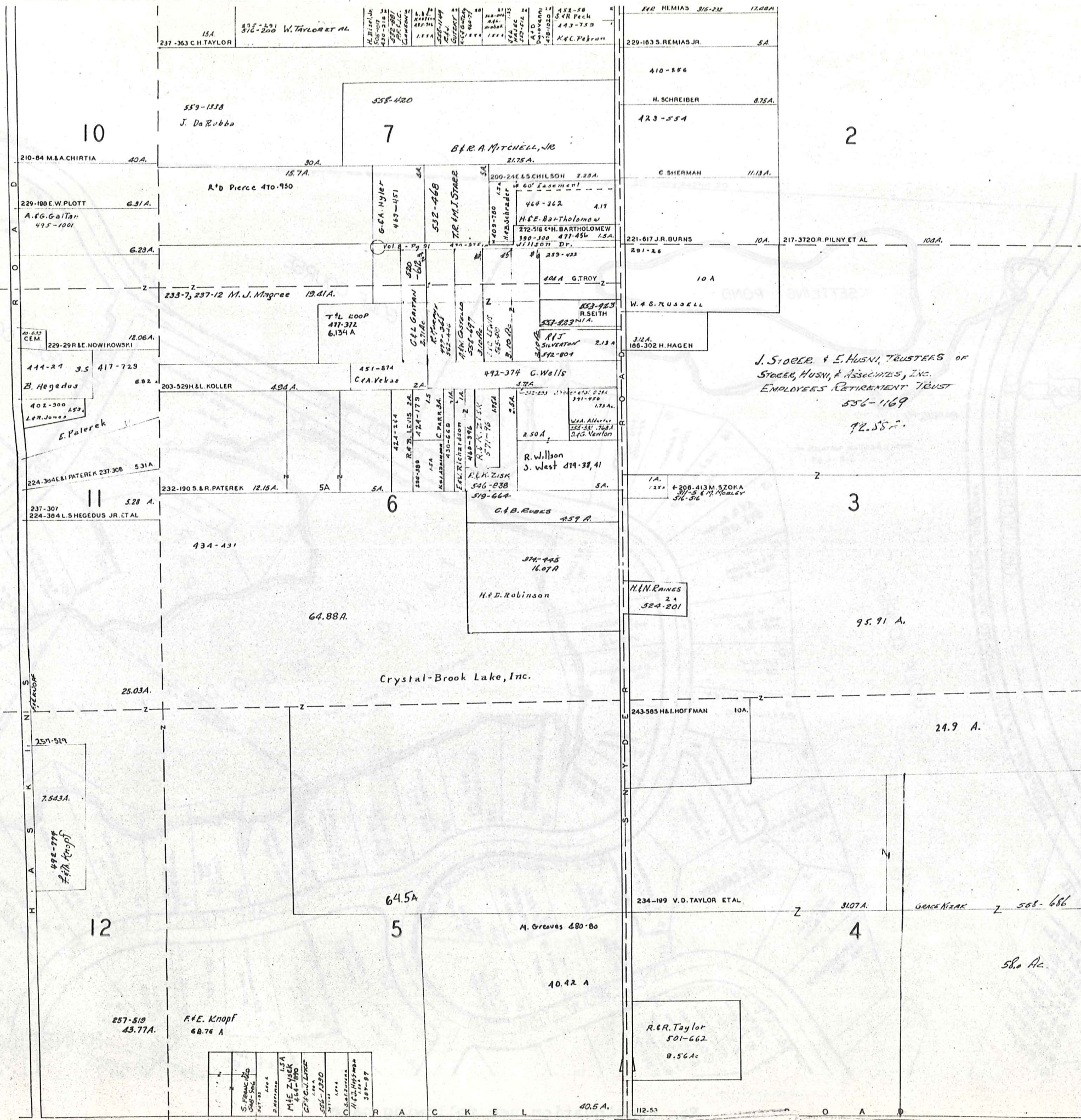
221-11 N. CERRI JR.

177.19 A.

571-1846
253-61
225-598 M. & L. Patterson 256.41 A.

MATCH LINE

MATCH LINE



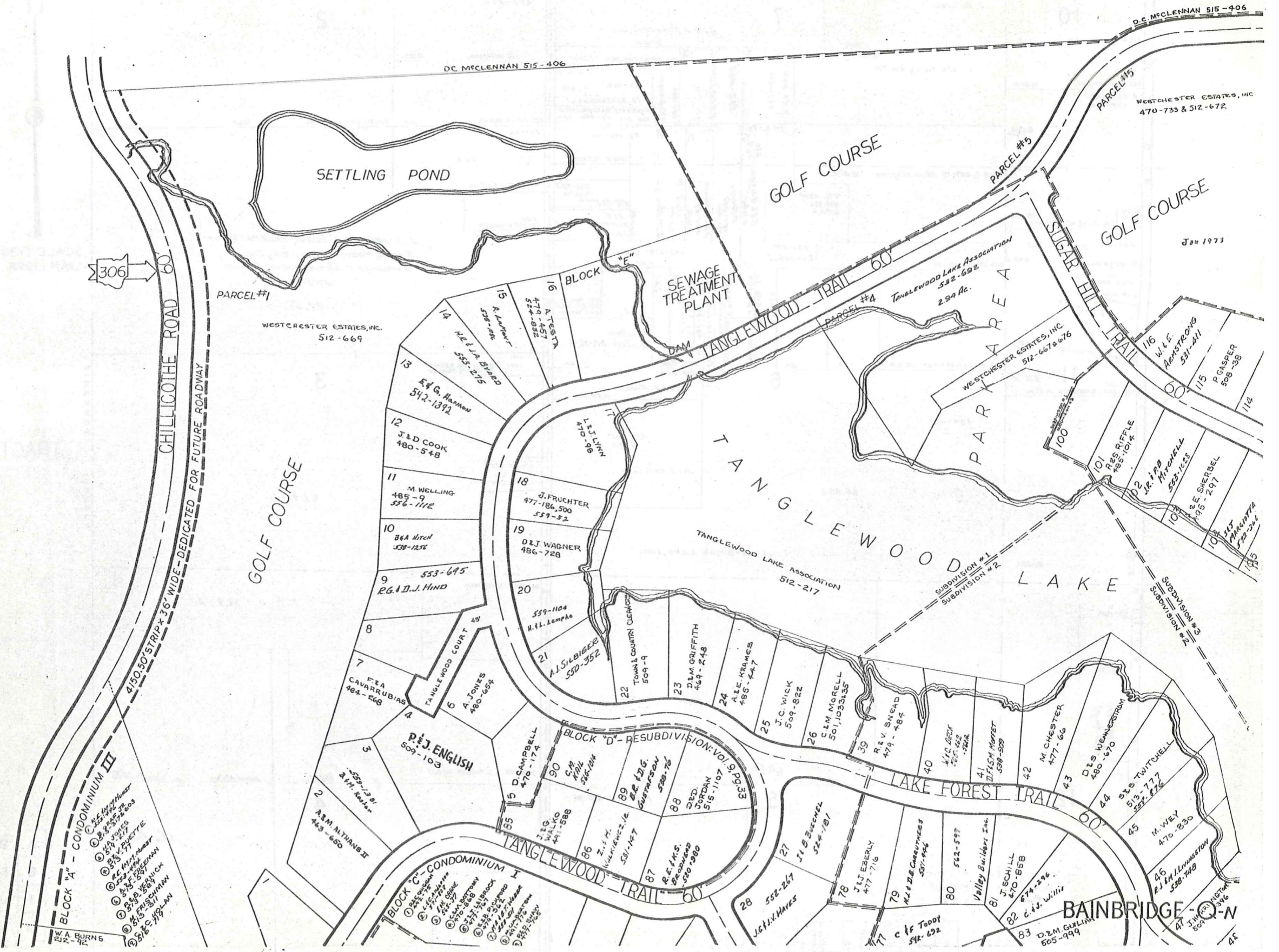
SCALE 1"=300'
JAN. 1, 1975

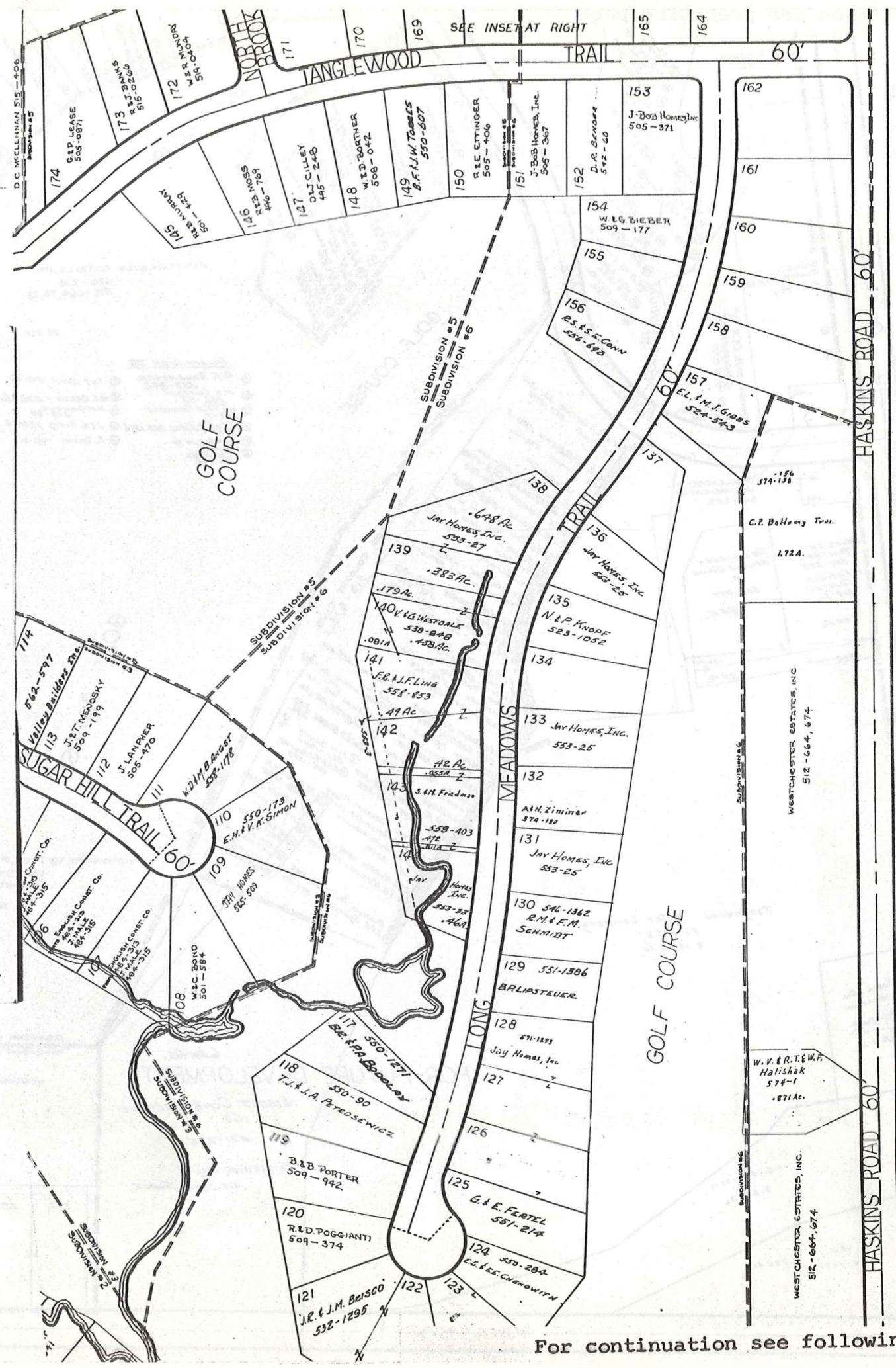
AUBURN TOWNSHIP

TRACT THREE

A	B	C	D
E	F	G	H
I	J	K	L
M	N	O	P

TANGLEWOOD SUBDIVISION
(IN FOUR SECTIONS)





TANGLEWOOD SUBDIVISION (IN FOUR SECTIONS)

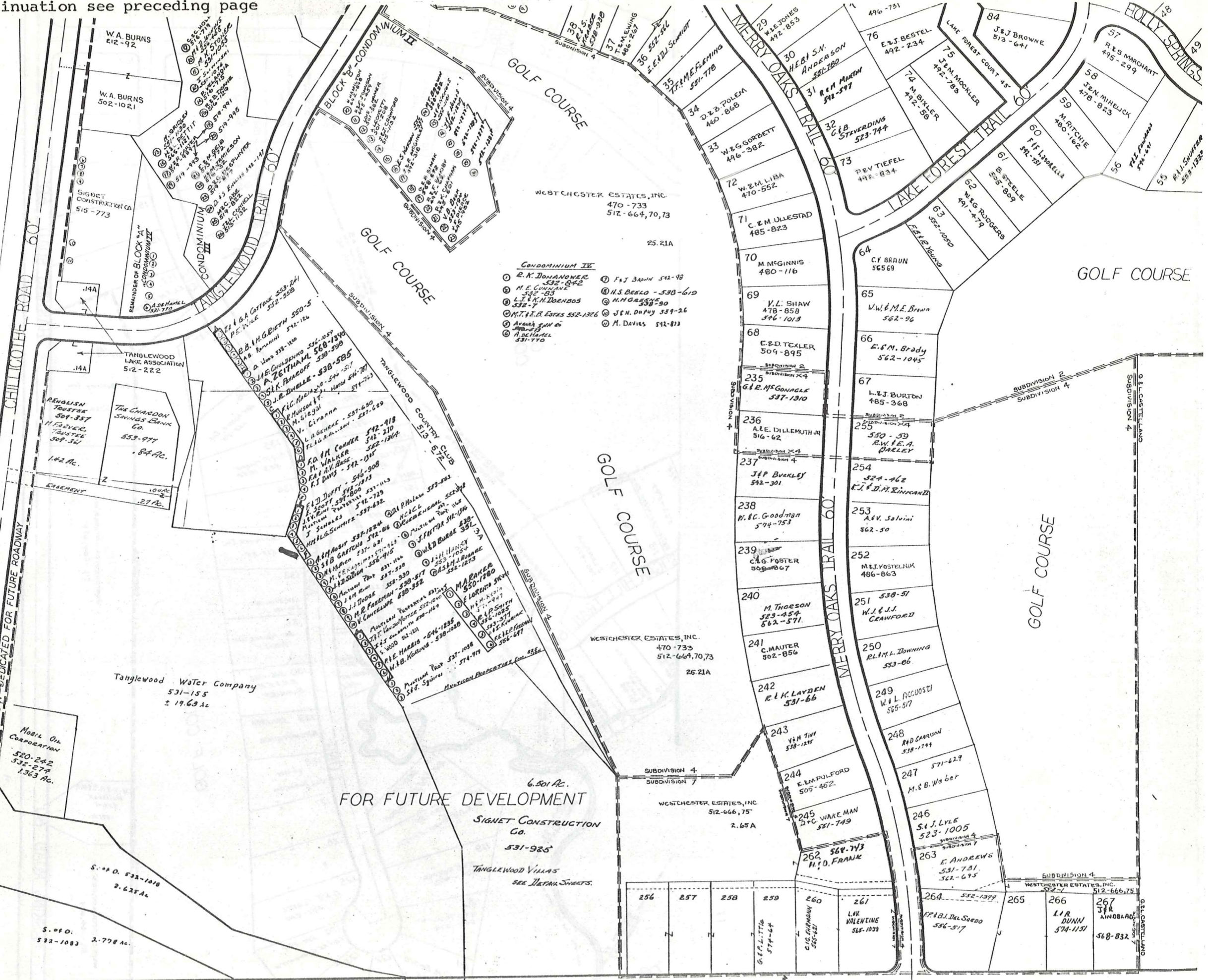


TANGLEWOOD SUBDIVISION (IN FOUR SECTIONS)

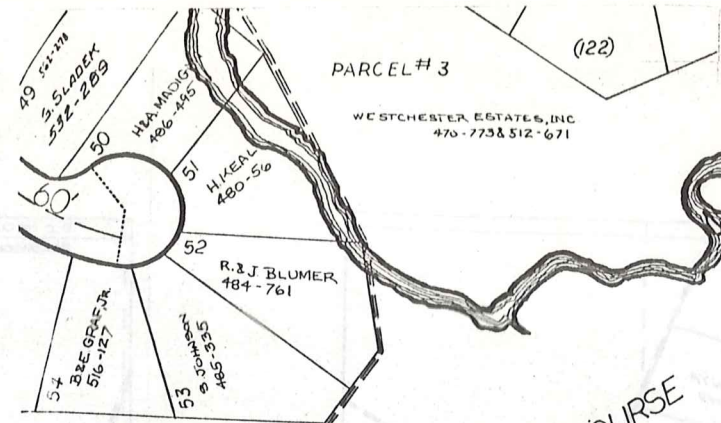
306

FUTURE 422

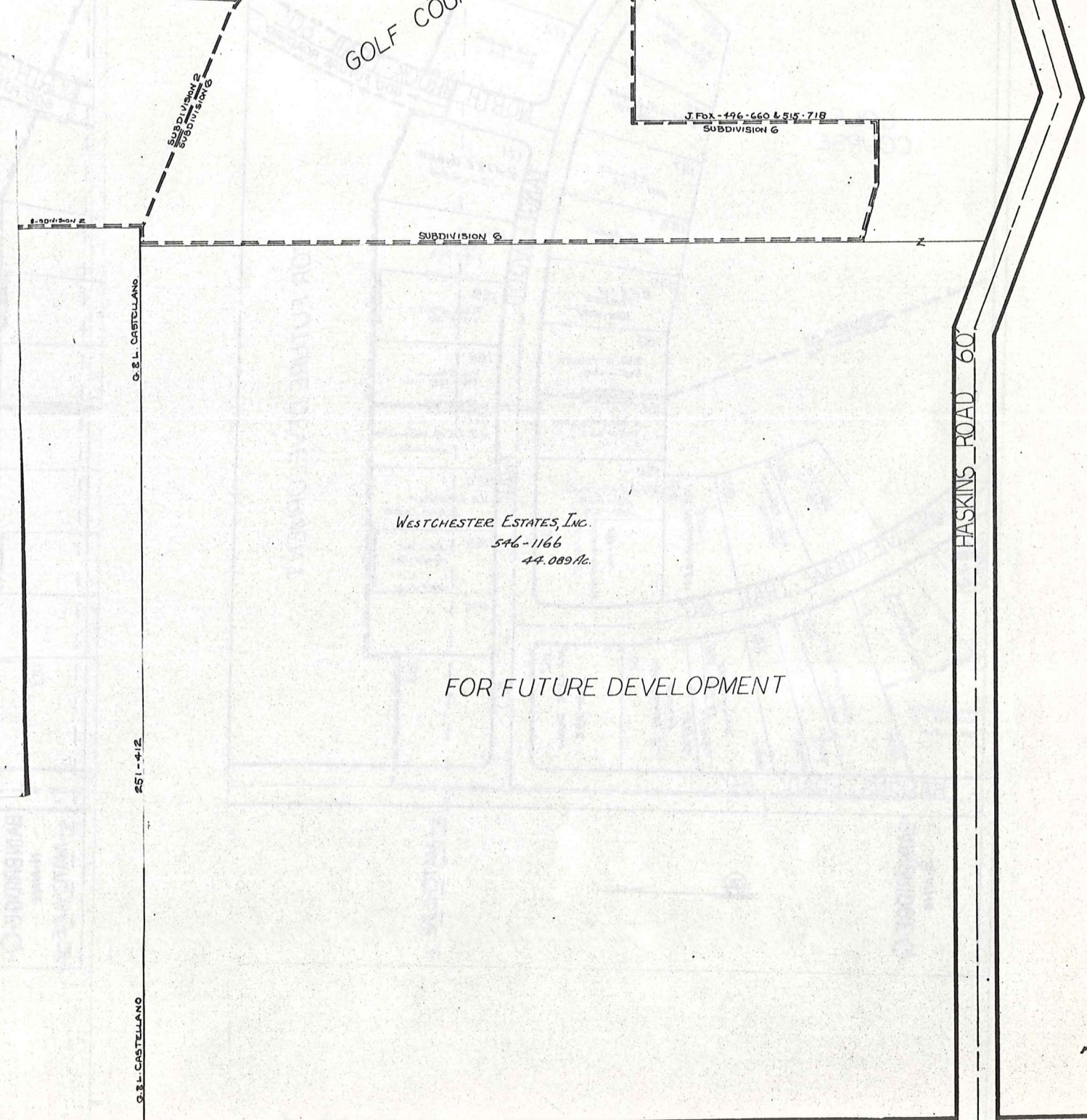
42



- CONDOMINIUM IV**
- ① R.K. DONAGHER 532-842
 - ② M.E. CUNNINGHAM 532-83
 - ③ L.J. & K.H. IDENDOS 532-7
 - ④ M.T. & E. ESTES 552-1326
 - ⑤ A. HANDEL 531-770
 - ⑥ F.J. BROWN 512-98
 - ⑦ H.S. BERLO - 538-619 538-390
 - ⑧ M. DAVIES 512-813



GOLF COURSE



WESTCHESTER ESTATES, INC.
546-1166
44-0891x.

FOR FUTURE DEVELOPMENT

G. & L. CASTELLANO

251-412

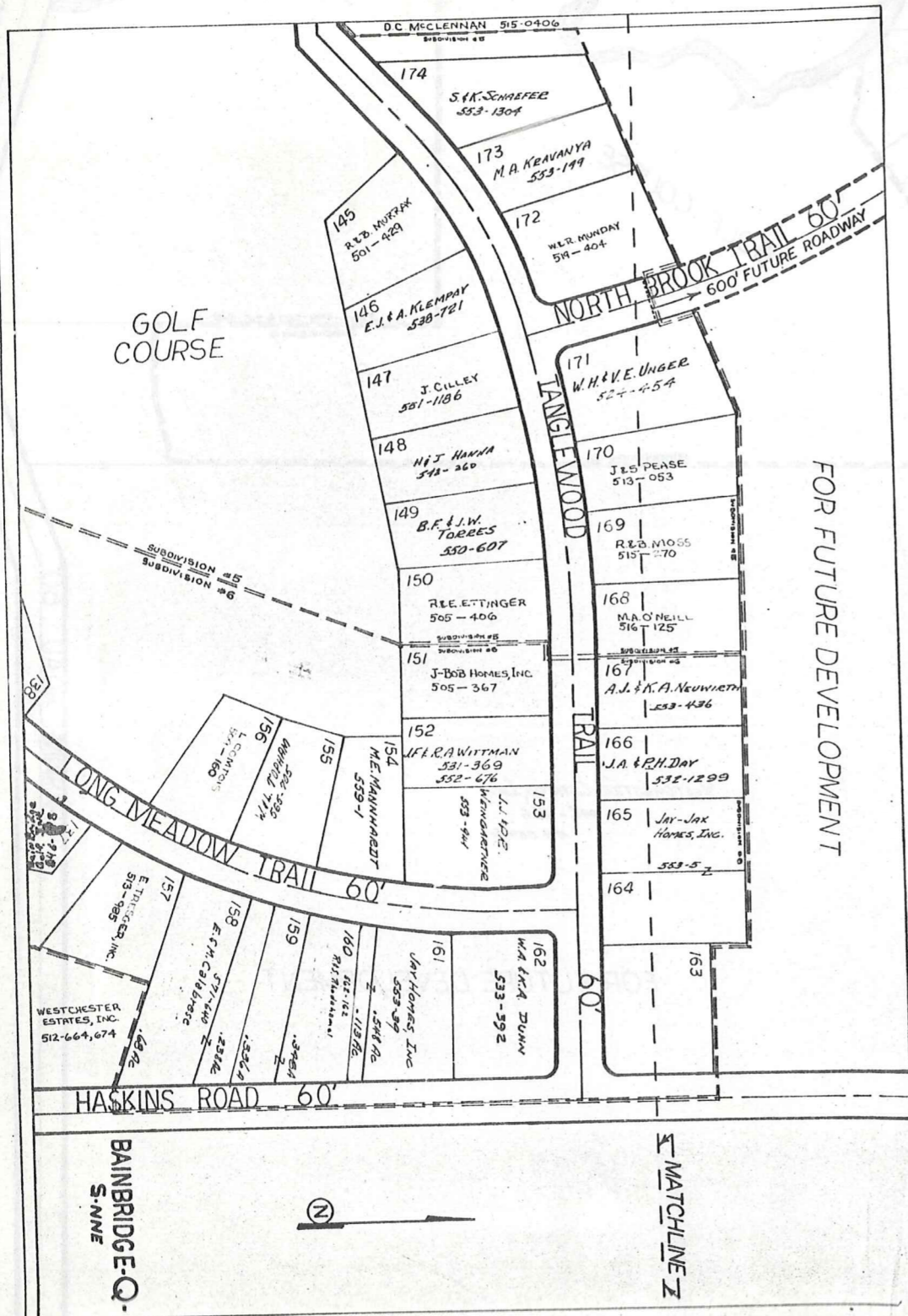
G. & L. CASTELLANO

BAINBRIDGE ROAD 60'

HASKINS ROAD 60'

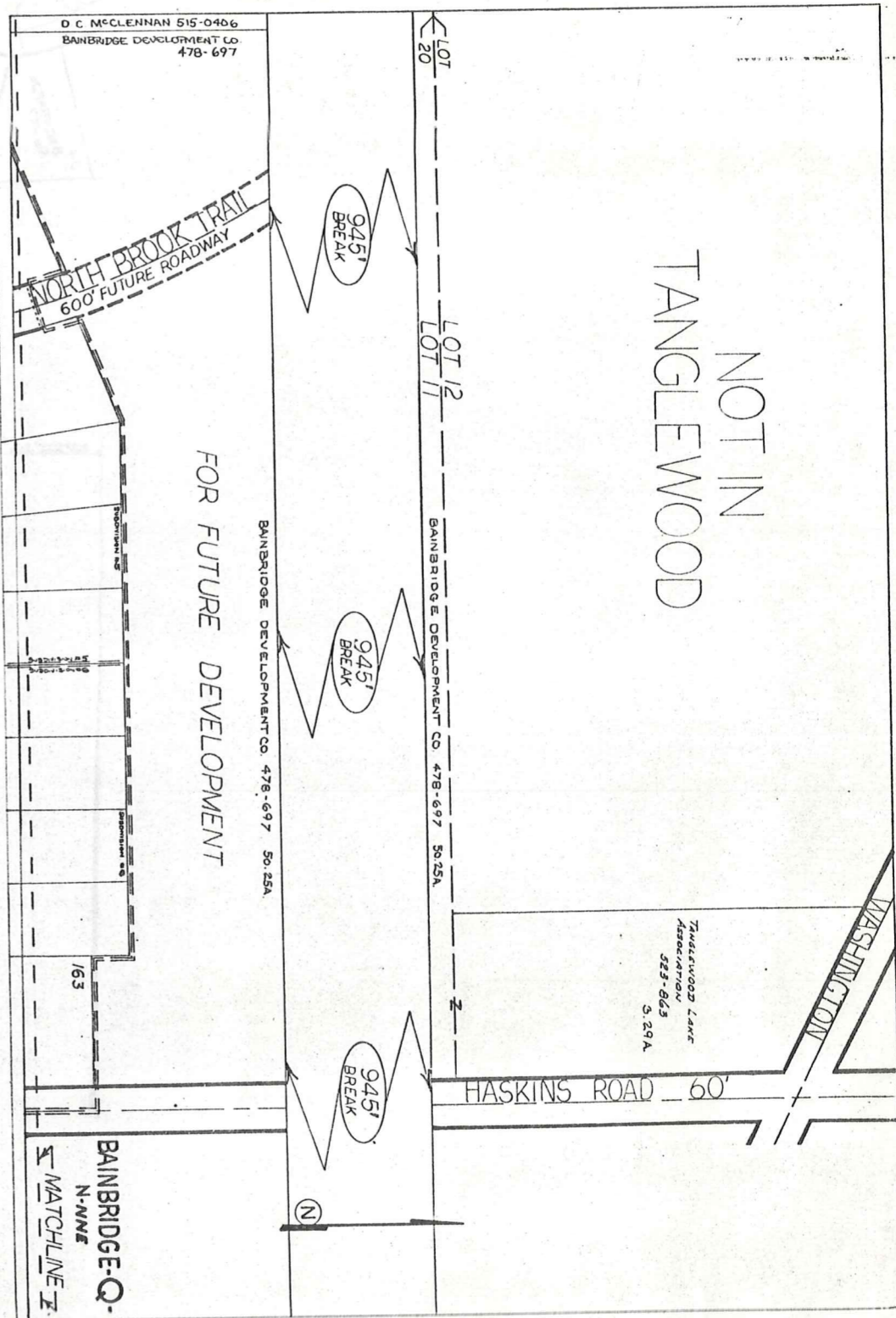
J. FOX - 496-660 & 515-718
SUBDIVISION 6

WESTCHESTER ESTATES, INC.
412-644-674
J. FOX - 496-660 & 515-718



Jan 1975

BAINBRIDGE-Q-NE



Jan 1975

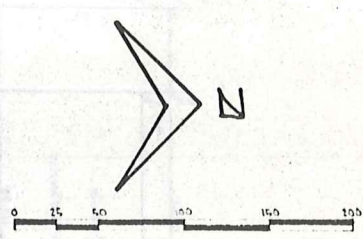
BAINBRIDGE-Q-SE

TANGLEWOOD TRAIL
NORTH BROOK TRAIL
BENCH MARK LOCATION
No Scale

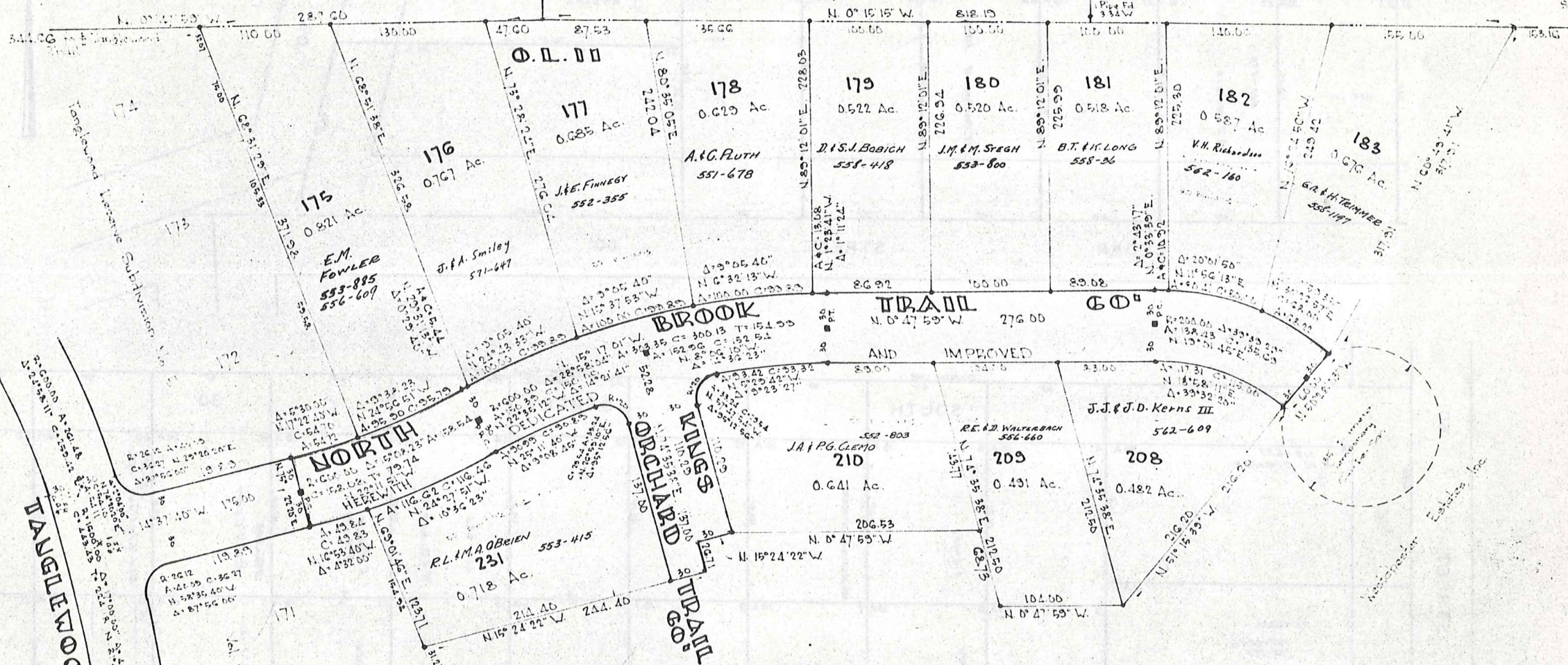
TRACT ONE

D.C. McClennan Val. 515 Pg. 406
311 305
281 84

Aurora Iron Company
Val. 531 Pg. 200

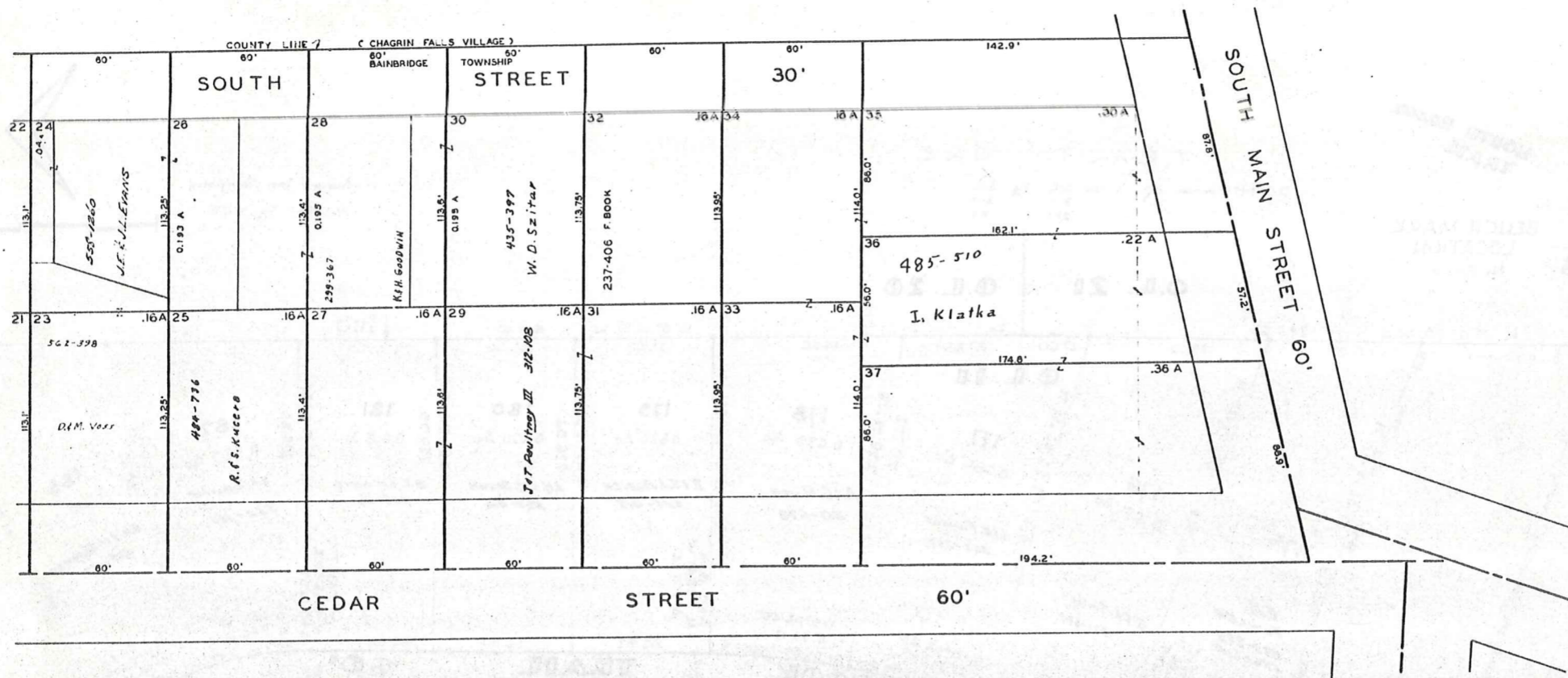


O.L. 21 O.L. 20



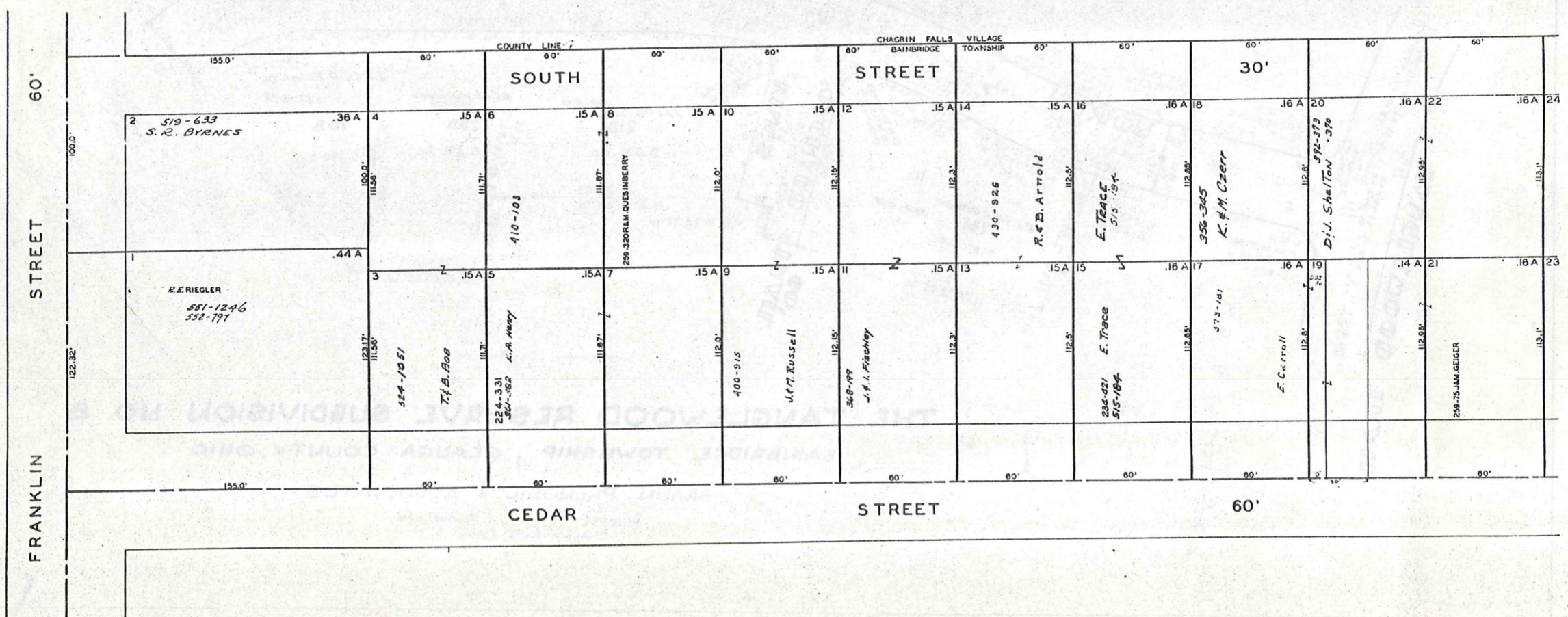
THE TANGLEWOOD RESERVE SUBDIVISION NO. 8
BAINBRIDGE TOWNSHIP, GAUGA COUNTY, OHIO

BRAUN, PRENOSIL & ASSOCIATES
Engineers — Surveyors
Chagrin Falls, Ohio

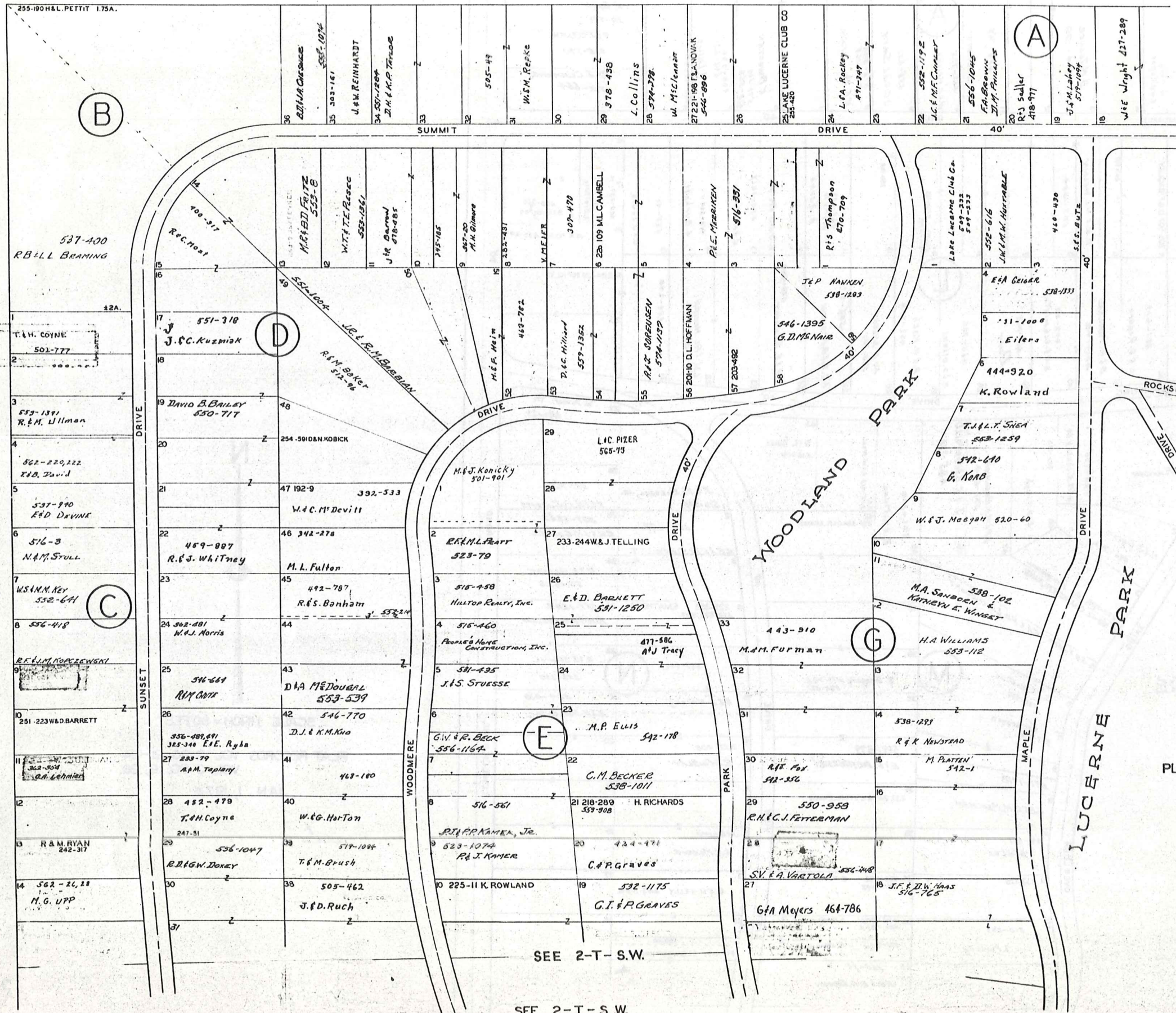


SCALE 1"=30'

JAN. 1, 1975



BAINBRIDGE TOWNSHIP LAKE LUCERNE O.L. 22 & 23 TRACT I
 SUB. N.W. PART



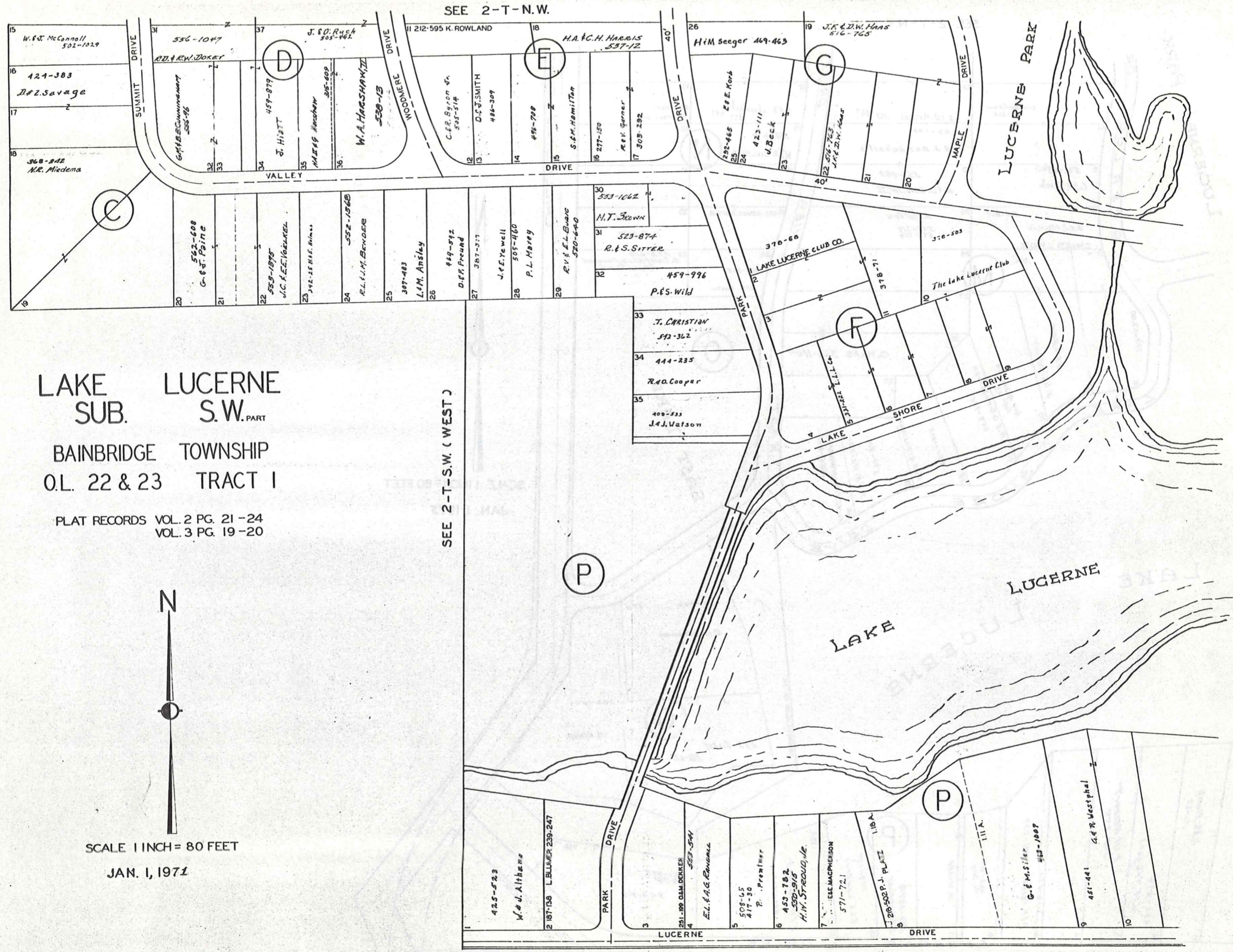
SCALE 1 INCH = 80 FEET
 JAN. 1, 1975
 PLAT RECORDS VOL. 2 PG. 21-24
 VOL. 3 PG. 19, 20

SEE 2-T-S.W.

SEE 2-T-S.W.

SEE 2-T-N.E.

247 N.W.



SEE 2-T-N.W.

SEE 2-T-S.W. (WEST)

SEE 2-T-S.E.

LAKE SUB. LUCERNE S.W. PART
 BAINBRIDGE TOWNSHIP
 O.L. 22 & 23 TRACT I
 PLAT RECORDS VOL. 2 PG. 21-24
 VOL. 3 PG. 19-20

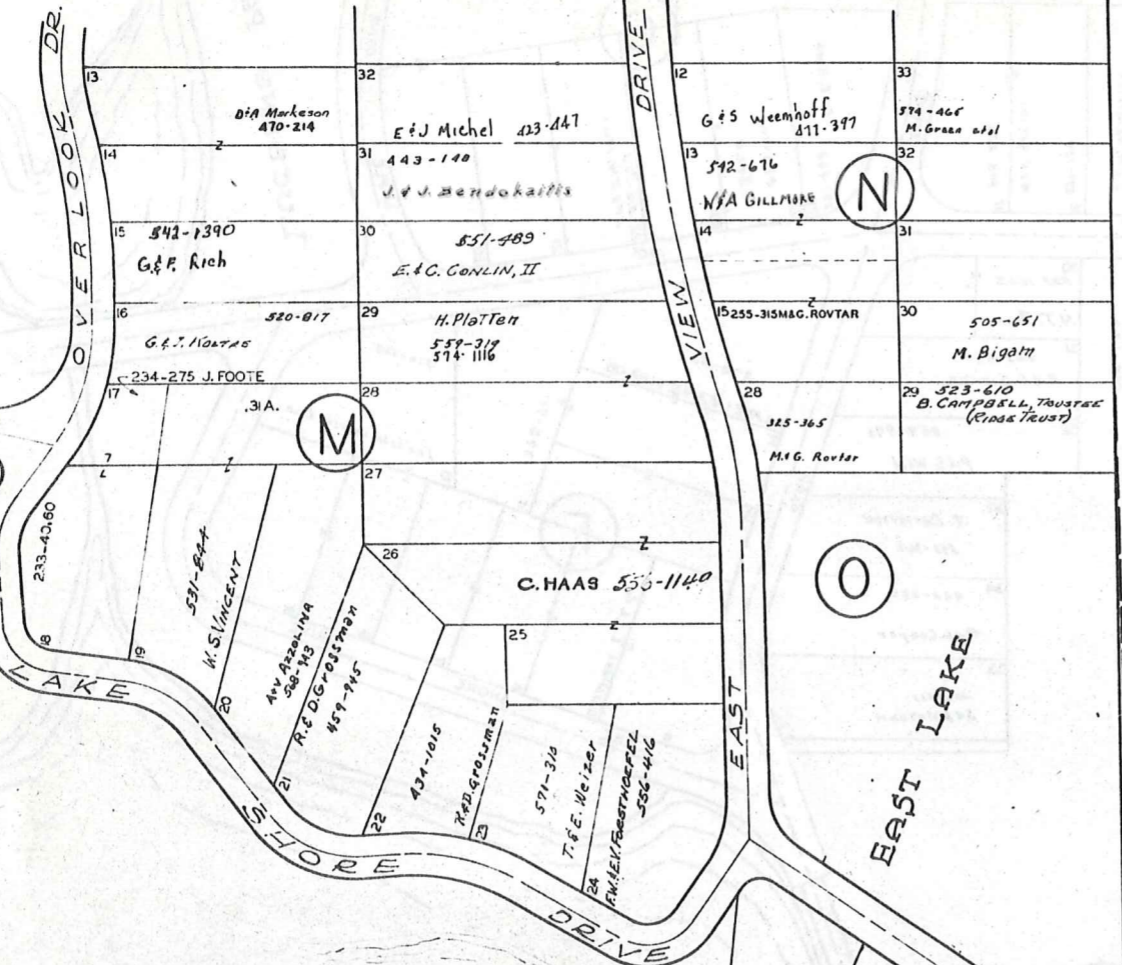


SCALE 1 INCH = 80 FEET
 JAN. 1, 1971

JAN 1 1971
 2-T S.W.
 49

SEE 2-T-N.E.

LUCERNE PARK
OVERLOOK DR.



CHILLICOTHE ROAD



SCALE 1 INCH = 80 FEET

JAN. 1, 1975

SEE 2-T-S.W.

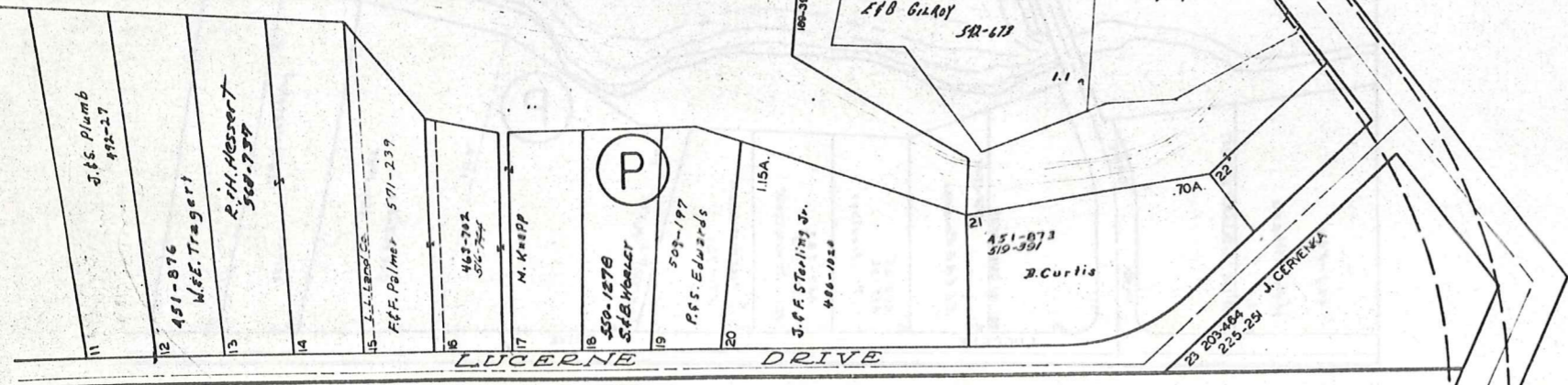
LAKE

LUCERNE

EAST LAKE

(P)

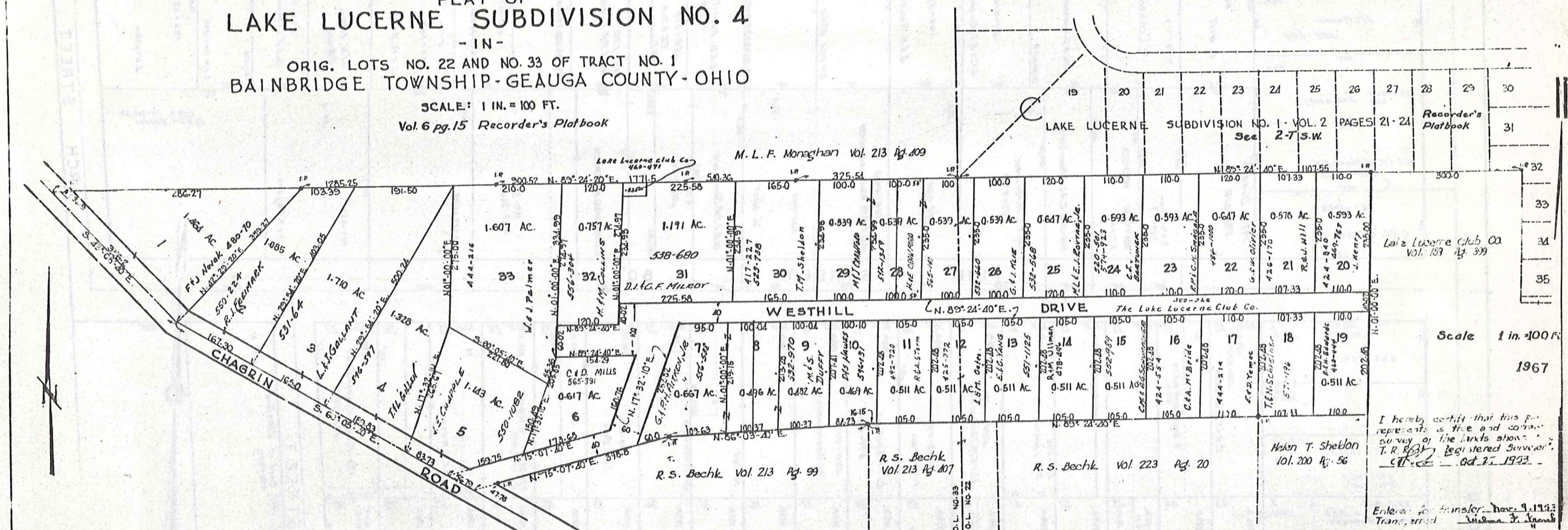
(O)



PLAT OF
LAKE LUCERNE SUBDIVISION NO. 4

- IN -
ORIG. LOTS NO. 22 AND NO. 33 OF TRACT NO. 1
BAINBRIDGE TOWNSHIP - GEauga COUNTY - OHIO

SCALE: 1 IN. = 100 FT.
Vol. 6 pg. 15 Recorder's Platbook



Scale 1 in. = 100 Ft.
1967

We, the undersigned owners of all the land within this Subdivision, hereby accept and adopt this plat of the same.
Signed at Chagrin, Ohio this 27th day of October, 1953
The Lake Lucerne Land Company (Incorporated) (Rec'd Rec'd Vol. 225, Pg. 534)
by T.M. Sheldon - President
Helen T. Sheldon - Treasurer
Helen T. Sheldon (Deed Record Vol. 207 Pg. 56)

I hereby certify that the sub-lots shown on this plat are in compliance with the regulations established by zoning authority and in effect Oct. 27, 1953
Ed Jensen
Zoning Inspector

APPROVED by the Board of Commissioners of Geauga County
John A. H. H. H. Mar 9 1953
W. W. H. H.

I hereby certify that this plat represents a true and correct survey of the lands shown.
T. R. R. Registered Surveyor
Oct 27, 1953
Entered for transfer Nov 9, 1953
Transferred Widma F. H. H.
Auditor of Geauga County

State of Ohio ss. Before me, a Notary Public in and for said County of Geauga County, personally appeared the above named T.M. Sheldon, President and Helen T. Sheldon, Treasurer who acknowledged that they did sign the foregoing acceptance, and that the same is the free act and deed of themselves and the Lake Lucerne Land Company. In testimony whereof I have hereunto set my hand and official seal at Chagrin Falls, Ohio this 27th day of October, 1953.
Kathleen Pender Rocket Notary Public.
My Commission expires March 18, 1956

APPROVED by Geauga County Health Department

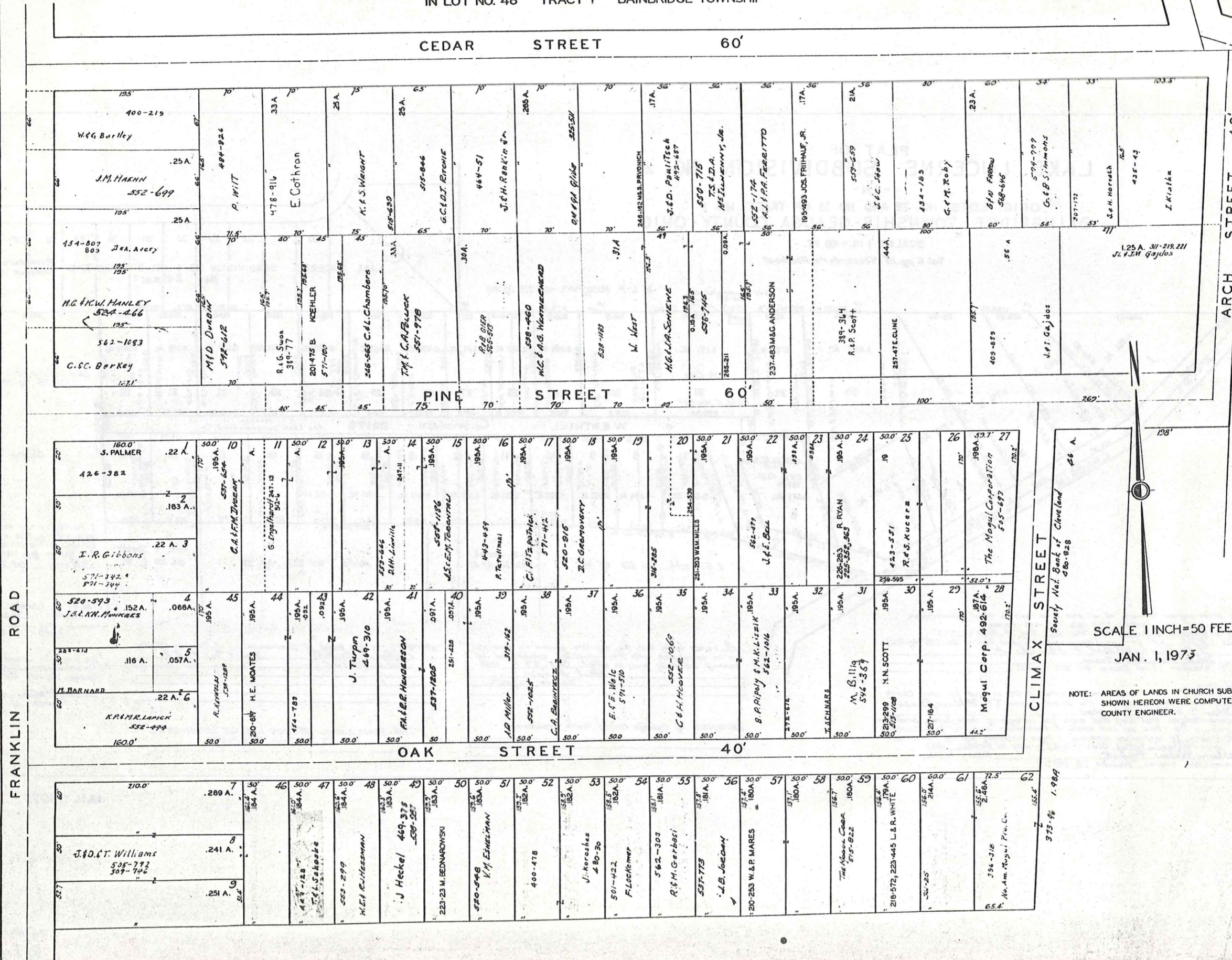
THE ROADS SHOWN HEREON ARE NOT INTENDED FOR DEDICATION PURPOSES.

Received for Record Nov 9, 1953
Recorded Nov 17, 1953 Vol. 6, Pg. 15
Geauga County Plat Records
W. W. H. H.
Recorder of Geauga County

JAN. 1, 1971

CHURCH SUBDIVISION AND LANDS NORTHERLY THEREOF

REC. OF PLATS VOL. 2 PG. 17
IN LOT NO. 48 TRACT I BAINBRIDGE TOWNSHIP



FRANKLIN ROAD

CEDAR STREET 60'

ARCH STREET 40'

PINE STREET 60'

OAK STREET 40'

CLIMAX STREET

Society Nat. Bank of Cleveland
480-828

SCALE 1 INCH = 50 FEET

JAN. 1, 1975

NOTE: AREAS OF LANDS IN CHURCH SUBDIVISION SHOWN HEREON WERE COMPUTED BY THE COUNTY ENGINEER.

CHAGRIN FALLS PARK SUBDIVISION

PART OF LOT NO. 47 TRACT I BAINBRIDGE TOWNSHIP

N.W. PART LOTS 1 TO 315, 961 TO 1045, AND 1017A.

REG. OF PLATS VOL. I PAGE 60

SCALE 1 INCH = 50 FEET

JAN. 1, 1975

ROAD

FRANKLIN

1	5-1502 J. Baracomb	78	76 W. A. WALI, TR
2	5-1500 J. Baracomb	77	75 C. A. WILLIAMS
3	J. GRAMMETT, ETAL	76	R. THURMAN
4		75	
5		74	
6		73	
7		72	
8		71	
9		70	
10		69	W. & V. THOMAS
11		68	
12		67	
13	ELR THOMAS	66	I. M. MARR
14		65	A. HORWATH
15		64	
16		63	C. ARMSTRONG
17		62	
18		61	
19	4-1386 Ursula Bethel A.N.E. Church	60	J. Simmons Torrans - 1401
20		59	G. STERLING
21		58	T. CUNNINGHAM
22		57	H. & G. WHITE
23		56	W. & A. TUFTS
24		55	R. UNDERWOOD
25		54	A. S. ATTON
26		53	M. A. R. FOLOM
27		52	M. FOLOM, ETAL
28		51	W. H. HAGLER
29		50	
30	M. STRICKLAND	49	H. HAGLER
31		48	
32	M. STRICKLAND	47	D. J. PARIS
33		46	S. A. C. PULLEY
34		45	
35		44	L. J. PEACOCK
36		43	

STREET

AKRON

79	A. PRUEGER	102	J. W. BROWN
80		101	
81		100	
82		99	
83		98	
84		97	
85		96	
86		95	
87		94	
88		93	
89		92	
90		91	
91		90	
92		89	
93		88	
94		87	
95		86	
96		85	
97		84	
98		83	
99		82	
100		81	
101		80	
102		79	
103		78	
104		77	
105		76	
106		75	
107		74	
108		73	
109		72	
110		71	
111		70	
112		69	
113		68	
114		67	
115		66	
116		65	
117		64	
118		63	
119		62	
120		61	
121		60	
122		59	
123		58	
124		57	
125		56	
126		55	
127		54	
128		53	
129		52	
130		51	
131		50	
132		49	
133		48	
134		47	
135		46	
136		45	
137		44	
138		43	
139		42	
140		41	
141		40	
142		39	
143		38	
144		37	
145		36	
146		35	
147		34	
148		33	
149		32	
150		31	
151		30	
152		29	
153		28	
154		27	
155		26	
156		25	
157		24	
158		23	
159		22	
160		21	
161		20	
162		19	
163		18	
164		17	
165		16	
166		15	
167		14	
168		13	
169		12	
170		11	
171		10	
172		9	
173		8	
174		7	
175		6	
176		5	
177		4	
178		3	
179		2	
180		1	

WOODLAND

STREET

BEDFORD

162	J. W. TODD	186	G. & A. ADAMS
163		187	
164		188	G. ADAMS
165	A. A. LYNCH	189	
166	E. & A. LYNCH	190	E. B. FERGUSON
167		191	
168		192	
169		193	
170	E. & A. LYNCH	194	
171		195	
172		196	
173		197	
174		198	
175		199	
176		200	
177		201	
178		202	
179		203	
180		204	
181		205	
182		206	
183		207	
184		208	
185		209	
186		210	
187		211	
188		212	
189		213	
190		214	
191		215	
192		216	
193		217	
194		218	
195		219	
196		220	
197		221	
198		222	
199		223	
200		224	
201		225	
202		226	
203		227	
204		228	
205		229	
206		230	
207		231	
208		232	
209		233	
210		234	
211		235	
212		236	
213		237	
214		238	
215		239	
216		240	
217		241	
218		242	
219		243	
220		244	
221		245	
222		246	
223		247	
224		248	
225		249	
226		250	
227		251	
228		252	
229		253	
230		254	
231		255	
232		256	
233		257	
234		258	
235		259	
236		260	
237		261	
238		262	
239		263	
240		264	
241		265	
242		266	
243		267	
244		268	
245		269	
246		270	
247		271	
248		272	
249		273	
250		274	
251		275	
252		276	
253		277	
254		278	
255		279	
256		280	
257		281	
258		282	
259		283	
260		284	
261		285	
262		286	
263		287	
264		288	
265		289	
266		290	
267		291	
268		292	
269		293	
270		294	
271		295	
272		296	
273		297	
274		298	
275		299	
276		300	
277		301	
278		302	
279		303	
280		304	
281		305	
282		306	
283		307	
284		308	
285		309	
286		310	
287		311	
288		312	
289		313	
290		314	
291		315	
292		316	
293		317	
294		318	
295		319	
296		320	
297		321	
298		322	
299		323	
300		324	
301		325	
302		326	
303		327	
304		328	
305		329	
306		330	
307		331	
308		332	
309		333	
310		334	
311		335	
312		336	
313		337	
314		338	
315		339	
316		340	
317		341	
318		342	
319		343	
320		344	
321		345	
322		346	
323		347	
324		348	
325		349	
326		350	
327		351	
328		352	
329		353	
330		354	
331		355	
332		356	
333		357	
334		358	
335		359	
336		360	
337		361	
338		362	
339		363	
340		364	
341		365	
342		366	
343		367	
344		368	
345		369	
346		370	
347		371	
348		372	
349		373	
350		374	
351		375	
352		376	
353		377	
354		378	
355		379	
356		380	
357		381	
358		382	
359		383	
360		384	
361		385	
362		386	
363		387	
364		388	
365		389	
366		390	
367		391	
368		392	
369		393	
370		394	
371		395	
372		396	
373		397	
374		398	
375		399	
376		400	
377		401	
378		402	
379		403	
380		404	
381		405	
382		406	
383		407	
384		408	
385		409	
386		410	
387		411	
388		412	
389		413	
390		414	
391		415	
392		416	
393		417	
394		418	
395		419	
396		420	
397		421	
398		422	
399		423	
400		424	
401		425	
402		426	
403		427	
404		428	
405		429	
406		430	
407		431	
408		432	
409		433	
410		434	
411		435	
412		436	
413		437	
414		438	
415		439	
416		440	
417		441	
418		442	
419		443	
420		444	
421		445	
422		446	
423		447	
424		448	
425		449	
426		450	
427		451	
428		452	
429		453	
430		454	
431		455	
432		456	
433		457	
434		458	
435		459	
436		460	
437		461	
438		462	
439		463	
440			

CHAGRIN FALLS PARK SUBDIVISION

PART OF LOT NO. 47 TRACT I BAINBRIDGE TOWNSHIP

N.E. PART LOTS 1046 TO 1386

REC. OF PLATS VOL. I PAGE 60



SCALE 1 INCH = 50 FEET

JAN. 1, 1975

EAST

ROCKER

AVENUE

SEE 2-V-N.W.

STREET

FINDLAY

1077 A. JONES	1078	1079	1080 J. Grimmert	1081	1082	1083 L. TUFTS	1084	1085	1086
1076 B. ROSS	1007	1008 J.A. Del Sogno	1009 5-1883	1010 R. & W. JACKSON	1011	1012	1013	1014	1015
1074 E. & M. THOMPSON	1008	1009	1010	1011	1012	1013	1014	1015	1016
1073	1009	1010	1011	1012	1013	1014	1015	1016	1017
1072 E. BOSTIC	1001	1002	1003	1004	1005	1006	1007	1008	1009
1071	1002	1003	1004	1005	1006	1007	1008	1009	1010
1070	1003	1004	1005	1006	1007	1008	1009	1010	1011
G. MONTAGNERY	1004	1005	1006	1007	1008	1009	1010	1011	1012
1060 R. & J. STONE	1004	1005	1006	1007	1008	1009	1010	1011	1012
1059	1005	1006	1007	1008	1009	1010	1011	1012	1013
1058	1006	1007	1008	1009	1010	1011	1012	1013	1014
1057 L. Hitchcock	1006	1007	1008	1009	1010	1011	1012	1013	1014
5-1514	1007	1008	1009	1010	1011	1012	1013	1014	1015
1056	1008	1009	1010	1011	1012	1013	1014	1015	1016
1055	1009	1010	1011	1012	1013	1014	1015	1016	1017
1054	1010	1011	1012	1013	1014	1015	1016	1017	1018
1053	1011	1012	1013	1014	1015	1016	1017	1018	1019
1052	1012	1013	1014	1015	1016	1017	1018	1019	1020
1051 L. Hitchcock	1012	1013	1014	1015	1016	1017	1018	1019	1020
5-1514	1013	1014	1015	1016	1017	1018	1019	1020	1021
1050	1014	1015	1016	1017	1018	1019	1020	1021	1022
1049	1015	1016	1017	1018	1019	1020	1021	1022	1023
1048	1016	1017	1018	1019	1020	1021	1022	1023	1024
1047	1017	1018	1019	1020	1021	1022	1023	1024	1025
1046	1018	1019	1020	1021	1022	1023	1024	1025	1026
1045	1019	1020	1021	1022	1023	1024	1025	1026	1027
1044	1020	1021	1022	1023	1024	1025	1026	1027	1028
1043	1021	1022	1023	1024	1025	1026	1027	1028	1029
1042	1022	1023	1024	1025	1026	1027	1028	1029	1030
1041	1023	1024	1025	1026	1027	1028	1029	1030	1031
1040	1024	1025	1026	1027	1028	1029	1030	1031	1032
1039	1025	1026	1027	1028	1029	1030	1031	1032	1033
1038	1026	1027	1028	1029	1030	1031	1032	1033	1034
1037	1027	1028	1029	1030	1031	1032	1033	1034	1035
1036	1028	1029	1030	1031	1032	1033	1034	1035	1036
1035	1029	1030	1031	1032	1033	1034	1035	1036	1037
1034	1030	1031	1032	1033	1034	1035	1036	1037	1038
1033	1031	1032	1033	1034	1035	1036	1037	1038	1039
1032	1032	1033	1034	1035	1036	1037	1038	1039	1040
1031	1033	1034	1035	1036	1037	1038	1039	1040	1041
1030	1034	1035	1036	1037	1038	1039	1040	1041	1042
1029	1035	1036	1037	1038	1039	1040	1041	1042	1043
1028	1036	1037	1038	1039	1040	1041	1042	1043	1044
1027	1037	1038	1039	1040	1041	1042	1043	1044	1045
1026	1038	1039	1040	1041	1042	1043	1044	1045	1046
1025	1039	1040	1041	1042	1043	1044	1045	1046	1047
1024	1040	1041	1042	1043	1044	1045	1046	1047	1048
1023	1041	1042	1043	1044	1045	1046	1047	1048	1049
1022	1042	1043	1044	1045	1046	1047	1048	1049	1050
1021	1043	1044	1045	1046	1047	1048	1049	1050	1051
1020	1044	1045	1046	1047	1048	1049	1050	1051	1052
1019	1045	1046	1047	1048	1049	1050	1051	1052	1053
1018	1046	1047	1048	1049	1050	1051	1052	1053	1054
1017	1047	1048	1049	1050	1051	1052	1053	1054	1055
1016	1048	1049	1050	1051	1052	1053	1054	1055	1056
1015	1049	1050	1051	1052	1053	1054	1055	1056	1057
1014	1050	1051	1052	1053	1054	1055	1056	1057	1058
1013	1051	1052	1053	1054	1055	1056	1057	1058	1059
1012	1052	1053	1054	1055	1056	1057	1058	1059	1060
1011	1053	1054	1055	1056	1057	1058	1059	1060	1061
1010	1054	1055	1056	1057	1058	1059	1060	1061	1062
1009	1055	1056	1057	1058	1059	1060	1061	1062	1063
1008	1056	1057	1058	1059	1060	1061	1062	1063	1064
1007	1057	1058	1059	1060	1061	1062	1063	1064	1065
1006	1058	1059	1060	1061	1062	1063	1064	1065	1066
1005	1059	1060	1061	1062	1063	1064	1065	1066	1067
1004	1060	1061	1062	1063	1064	1065	1066	1067	1068
1003	1061	1062	1063	1064	1065	1066	1067	1068	1069
1002	1062	1063	1064	1065	1066	1067	1068	1069	1070
1001	1063	1064	1065	1066	1067	1068	1069	1070	1071
1000	1064	1065	1066	1067	1068	1069	1070	1071	1072
999	1065	1066	1067	1068	1069	1070	1071	1072	1073
998	1066	1067	1068	1069	1070	1071	1072	1073	1074
997	1067	1068	1069	1070	1071	1072	1073	1074	1075
996	1068	1069	1070	1071	1072	1073	1074	1075	1076
995	1069	1070	1071	1072	1073	1074	1075	1076	1077
994	1070	1071	1072	1073	1074	1075	1076	1077	1078
993	1071	1072	1073	1074	1075	1076	1077	1078	1079
992	1072	1073	1074	1075	1076	1077	1078	1079	1080
991	1073	1074	1075	1076	1077	1078	1079	1080	1081
990	1074	1075	1076	1077	1078	1079	1080	1081	1082
989	1075	1076	1077	1078	1079	1080	1081	1082	1083
988	1076	1077	1078	1079	1080	1081	1082	1083	1084
987	1077	1078	1079	1080	1081	1082	1083	1084	1085
986	1078	1079	1080	1081	1082	1083	1084	1085	1086
985	1079	1080	1081	1082	1083	1084	1085	1086	1087
984	1080	1081	1082	1083	1084	1085	1086	1087	1088
983	1081	1082	1083	1084	1085	1086	1087	1088	1089
982	1082	1083	1084	1085	1086	1087	1088	1089	1090
981	1083	1084	1085	1086	1087	1088	1089	1090	1091
980	1084	1085	1086	1087	1088	1089	1090	1091	1092
979	1085	1086	1087	1088	1089	1090	1091	1092	1093
978	1086	1087	1088	1089	1090	1091	1092	1093	1094
977	1087	1088	1089	1090	1091	1092	1093	1094	1095
976	1088	1089	1090	1091	1092	1093	1094	1095	1096
975	1089	1090	1091	1092	1093	1094	1095	1096	1097
974	1090	1091	1092	1093	1094	1095	1096	1097	1098
973	1091	1092	1093	1094	1095	1096	1097	1098	1099
972	1092	1093	1094	1095	1096	1097	1098	1099	1100
971	1093	1094	1095	1096	1097	1098	1099	1100	1101
970	1094	1095	1096	1097	1098	1099	1100	1101	1102
969	1095	1096	1097	1098	1099	1100	1101	1102	1103
968	1096	1097	1098	1099	1100	1101	1102	1103	1104
967	1097	1098	1099	1100	1101	1102	1103	1104	1105
966	1098	1099	1100	1101	1102	1103	1104	1105	1106
965	1099	1100	1101	1102	1103	1104	1105	1106	1107
964	1100	1101	1102	1103	1104	1105	1106	1107	1108
963	1101	1102	1103	1104	1105	1106	1107	1108	1109
962	1102	1103	1104	1105	1106	1107	1108	1109	1110
961	1103	1104	1105	1106	1107	1108	1109	1110	1111
960	1104	1105	1106	1107	1108	1109	1110	1111	1112
959	1105	1106	1107	1108	1109	1110	1111	1112	1113
958	1106	1107	1108	1109	1110	1111	1112	1113	1114
957	1107	1108	1109	1110	1111	1112	1113	1114	1115
956	1108	1109	1110	1111	1112	1113	1114	1115	1116
955	1109	1110	1111	1112	1113	1114	1115	1116	1117

STREET

GENEVA

1138	1139	1140	1141 J.C. SANDERS	1142	1143	1144 R.S.C. NEWBERRY	1145	1146	1147	1148
1137	1140	1141	1142	1143	1144	1145	1146	1147	1148	1149
1136 L. & E. SANDERS	1150	1151	1152	1153	1154	1155	1156	1157	1158	1159
1135	1151	1152	1153	1154	1155	1156	1157	1158	1159	1160
1134	1152	1153	1154	1155	1156	1157	1158	1159	1160	1161
1133	1153	1154	1155	1156	11					

CHAGRIN FALLS PARK SUBDIVISION

PART OF LOT NO. 47 TRACT I BAINBRIDGE TOWNSHIP

S.W. PART LOTS 316 TO 640

REC. OF PLATS VOL. I PAGE 60



SCALE 1 INCH = 50 FEET

JAN. 1, 1975

SEE 2-V-N.W.

FRANKLIN ROAD

FRANKLIN ROAD

316 L. A. D. RIGHEY	375
317	374
318	373
319	372
320	371
321 C Blake & A. J. Crippen	370
322	369
323	368
324 W. F. TURBOW	367
325	366
326	365 M. THOMPSON 5-1513
327 SAM Beck 5-1489	364
328 L. Lizana	363
329	362
330 5-1566 H. V. Shaw	361
331	360 W. B. BIRMINGHAM
332	359
333	358 Torrens - 1-1400 V. Shaw
334	357
335 H. V. SHAW	356
336	355 J. BECK
337	354
338 W. & L. BRYANT	353
339	352
340	351
341	350
342	349
343	348
344	347
345	346 J. Cook

AKRON STREET

AKRON STREET

376	426 L. & E. WILSON
377 H. E. DOWDELL	425
378	424
379	423
380	422
381 A. & V. King	421
382	420
383	419 S. R. Reid
384 W. ALPERCOTTE, ETAL	418 J. BROWN
385	417
386	416 H. BENYOUN
387	415
388 O. L. PARIS	414
389	413 J. WEBB
390 G. & L. FERKINS	412
391	411
392	410
393	409
394	408
395	407
396 A. BECK, ETAL	406
397	405
398	404
399	403
400 R. & A. BECK	402
401	401
402	400

BEDFORD STREET

BEDFORD STREET

427 W. & S. WRIGHT	449
428	448 L. & J. THURMAN
429	447
430	446
431	445
432 A. DIXON	444
433	443
434 A. JONES	442
435	441
436 J. & C. TUFTS, SR.	440
437	439
438	438
439	437
440	436
441	435
442	434
443	433
444	432
445	431
446	430
447	429
448	428
449	427

WEST WHEELING AND EAST WHEELING

WEST WHEELING AND EAST WHEELING

WEST WHEELING AND EAST WHEELING

WEST WHEELING AND EAST WHEELING

WEST WHEELING AND EAST WHEELING

WEST WHEELING AND EAST WHEELING

WEST WHEELING AND EAST WHEELING

WEST WHEELING AND EAST WHEELING

WEST WHEELING AND EAST WHEELING

WEST WHEELING AND EAST WHEELING

WEST WHEELING AND EAST WHEELING

WEST WHEELING AND EAST WHEELING

WEST WHEELING AND EAST WHEELING

WOODLAND AVENUE

WOODLAND AVENUE

450 J. M. LARDILL	490
451 E. & A. LYNCH	489
452	488
453 W. TURNBOW	487
454	486
455	485
456 E. DURCAN	484
457	483
458	482
459 L. BARNHART	481
460	480
461	479
462	478
463	477
464	476
465	475
466	474
467	473
468	472
469	471
470	470
471 W. & L. BENTON	469
472 A. & G. NIXON	468
473	467
474 J. Berg	466
475	465
476	464
477 E. BLEVINS	463
478	462
479	461
480	460
481	459
482	458
483	457
484	456
485	455
486	454
487 B. LLOYD	453
488 M. MAUTNER	452
489	451
490	450

RAILROAD PLACE

RAILROAD PLACE

DAYTON STREET

DAYTON STREET

500	550
501	549
502	548
503	547
504	546
505	545
506	544
507 J. SIMMS	543
508	542
509	541
510	540
511	539
512	538
513 J. & A. WILSON	537
514	536
515 L. BRYANT	535
516	534
517	533
518	532
519	531
520	530
521	529
522	528
523	527
524 J. A. L. WILSON	526
525	525
526 B. E. Norman 5-1521	524
527	523
528	522
529	521
530	520
531	519
532	518
533	517
534	516
535	515
536	514
537	513
538	512
539	511
540	510
541	509
542	508
543	507
544	506
545	505
546	504
547	503
548	502
549	501
550	500

ELYRIA STREET

ELYRIA STREET

600	650
601	649
602	648
603	647
604	646
605	645
606	644
607	643
608	642
609	641
610	640
611	639
612	638
613	637
614	636
615	635
616	634
617	633
618	632
619	631
620	630
621	629
622	628
623	627
624	626
625	625
626	624
627	623
628	622
629	621
630	620
631	619
632	618
633	617
634	616
635	615
636	614
637	613
638	612
639	611
640	610
641	609
642	608
643	607
644	606
645	605
646	604
647	603
648	602
649	601
650	600

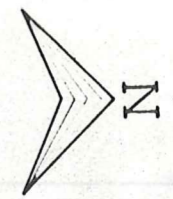
SEE 2-V-S.E.

SEE 2-V-S.E.

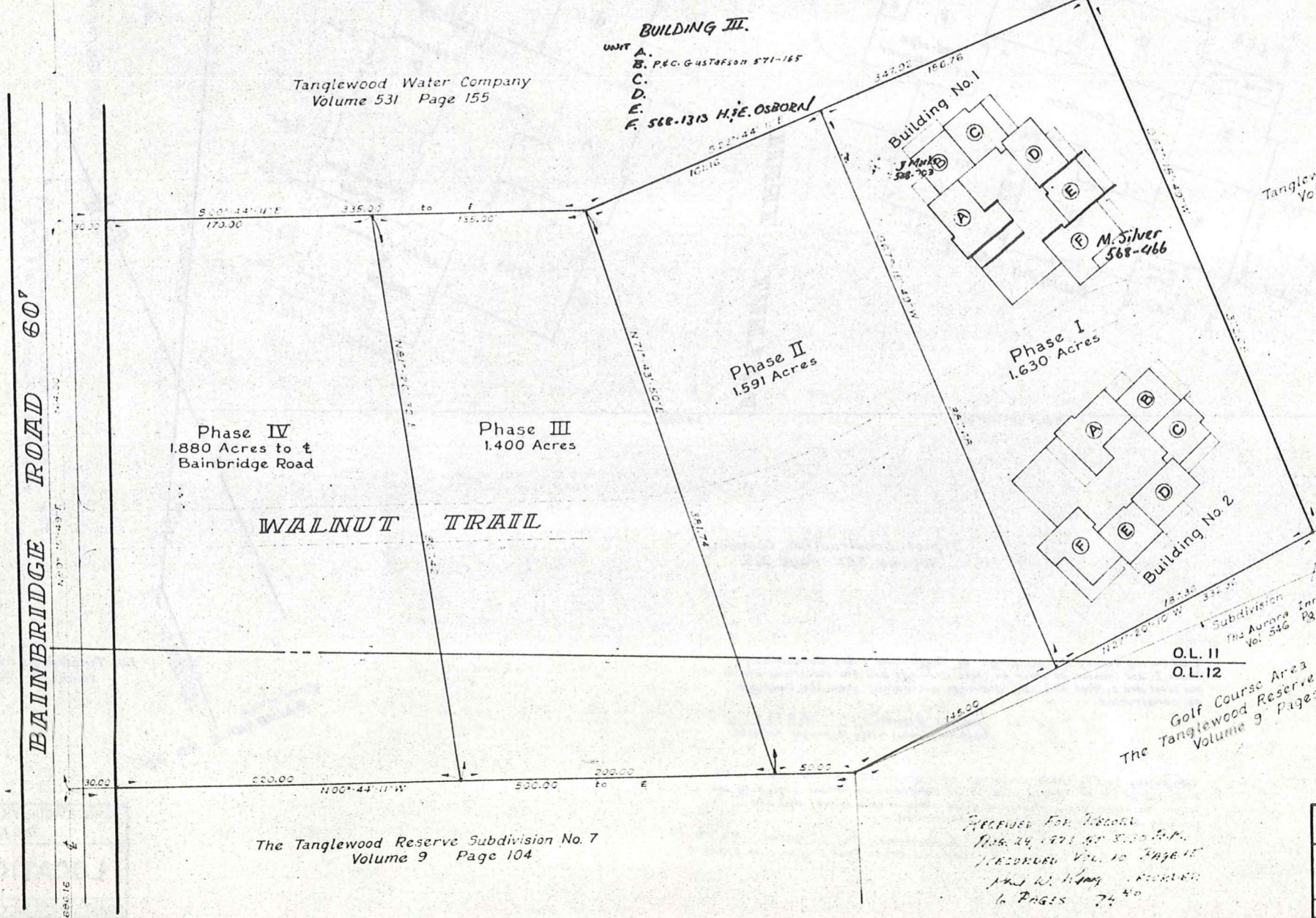
SEE 2-V-S.E.

SIGNET CONSTRUCTION COMPANY'S
**TANGLEWOOD VILLAS
 CONDOMINIUM**

Situated in the Township of Bainbridge, County of Geauga
 and State of Ohio and known as being a part of Original
 Bainbridge Township Lots 11 and 12, Tract 2, containing
 6.501 Acres of land.



CHILLICOTHE RD. SR. 306



- BUILDING III.**
 UNIT
 A.
 B. P.C. GUSTAFSON 571-185
 C.
 D.
 E.
 F. 568-1313 H.E. OSBORN

Tanglewood Water Company
 Volume 531 Page 155

Tanglewood Greene Condominium
 Volume 9 Page 114

Phase IV
 1.880 Acres to \pm
 Bainbridge Road

Phase III
 1.400 Acres

Phase II
 1.591 Acres

Phase I
 1.630 Acres

WALNUT TRAIL

BAINBRIDGE ROAD 60'

MERRY OAKS TRAIL 60'

The Tanglewood Reserve Subdivision No. 7
 Volume 9 Page 104

O.L. 11
 O.L. 12
 Subdivision
 The Aurora Inn Co.
 Vol. 316 Pg. 438
 Golf Course Area
 The Tanglewood Reserve Subdivision No. 4
 Volume 9 Pages 37, 37A & 37B

RECEIVED FOR RECORD
 JULY 24 1973 9:30 A.M.
 RECORDED VOL. 10 PAGE 15
 AND W. H. HANCOCK
 6 PAGES 74

Page 1 of 6

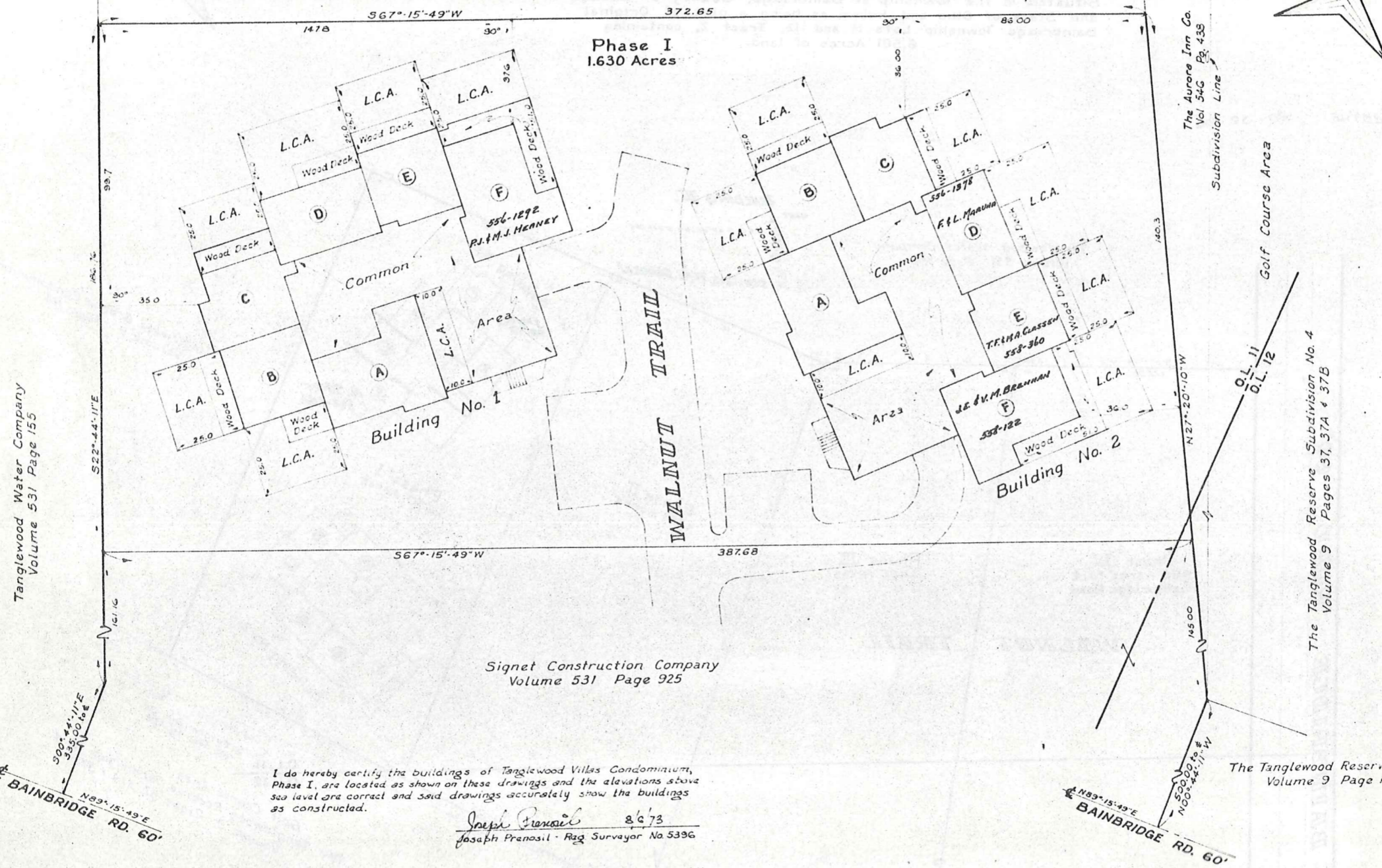
TANGLEWOOD VILLAS-CONDOMINIUM PHASE I		
MASTER SITE PLAN		
SCALE: 1"=40'	JULY 1973	EXHIBIT B
BRAUN, PRENOSIL & ASSOCIATES ENGINEERS SURVEYORS CHAGRIN FALLS, OHIO		

Phase I July 1973

36A

Tanglewood Greene Condominium
Volume 9 Page 114

Phase I
1.630 Acres



Tanglewood Water Company
Volume 531 Page 155

Signet Construction Company
Volume 531 Page 925

The Aurora Inn Co.
Vol 546 Pg. 439
Subdivision Line

Golf Course Area

The Tanglewood Reserve Subdivision No. 4
Volume 9 Pages 37, 37A & 37B

The Tanglewood Reserve Subd. No. 7
Volume 9 Page 104

I do hereby certify the buildings of Tanglewood Villas Condominium, Phase I, are located as shown on these drawings and the elevations above sea level are correct and said drawings accurately show the buildings as constructed.

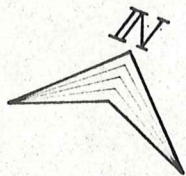
Joseph Prenosil 8/6/73
Joseph Prenosil - Reg. Surveyor No 5396

I do hereby certify these drawings show graphically all particulars of the buildings of the of Tanglewood Villas Condominium, Phase I, including the layout, location, designation and dimensions of each family unit and common areas and buildings as constructed.

Damon A. Braun 8/6/73
Damon A. Braun - Prof. Engineer No 27043

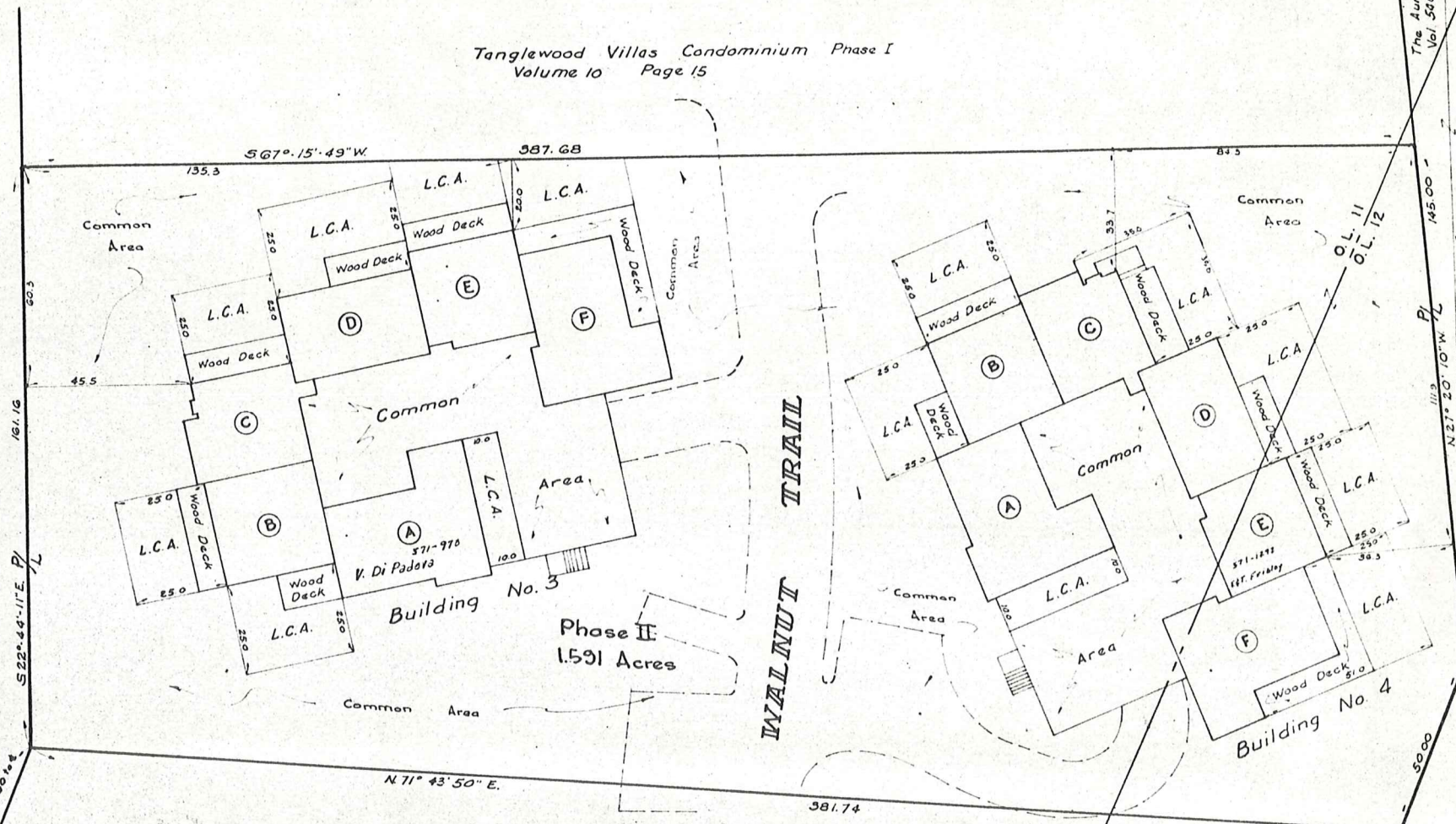
Page 2 of 6

TANGLEWOOD VILLAS-CONDOMINIUM	
PHASE I	
LOCATION PLAT	
SCALE: 1"=20'	JULY 1973
BRAUN, PRENOSIL & ASSOCIATES	
ENGINEERS-SURVEYORS CHAGRIN FALLS, O.	



Tanglewood Villas Condominium Phase I
Volume 10 Page 15

Tanglewood Water Company
Volume 531 Page 155



The Aurora Inn Co.
Vol. 516 Pg. 43B

Golf Course Area
The Tanglewood Reserve Subdivision No. 4
Volume 9 Pages 37, 37A & 37B

The Tanglewood Reserve Subd. No. 7
Volume 9 Page 104

Signet Construction Company
Volume 531 Page 925

I do hereby certify the buildings of Tanglewood Villas Condominium,
Phase II, are located as shown on these drawings and the elevations above
sea level are correct and said drawings accurately show the buildings as constructed.

Joseph Prenosil 5/30/74
Joseph Prenosil - Reg. Surveyor No. 5396

I do hereby certify these drawings show graphically all particulars of the
buildings of Tanglewood Villas Condominium, Phase II, including the layout,
location, designation and dimensions of each family unit and common areas
and buildings as constructed.

Damon A. Braun 5/30/74
Damon A. Braun - Prof. Engineer No. 21049

Note: "L. C. A." denotes Limited Common Area.

TANGLEWOOD VILLAS CONDOMINIUM
ONE - PHASE II

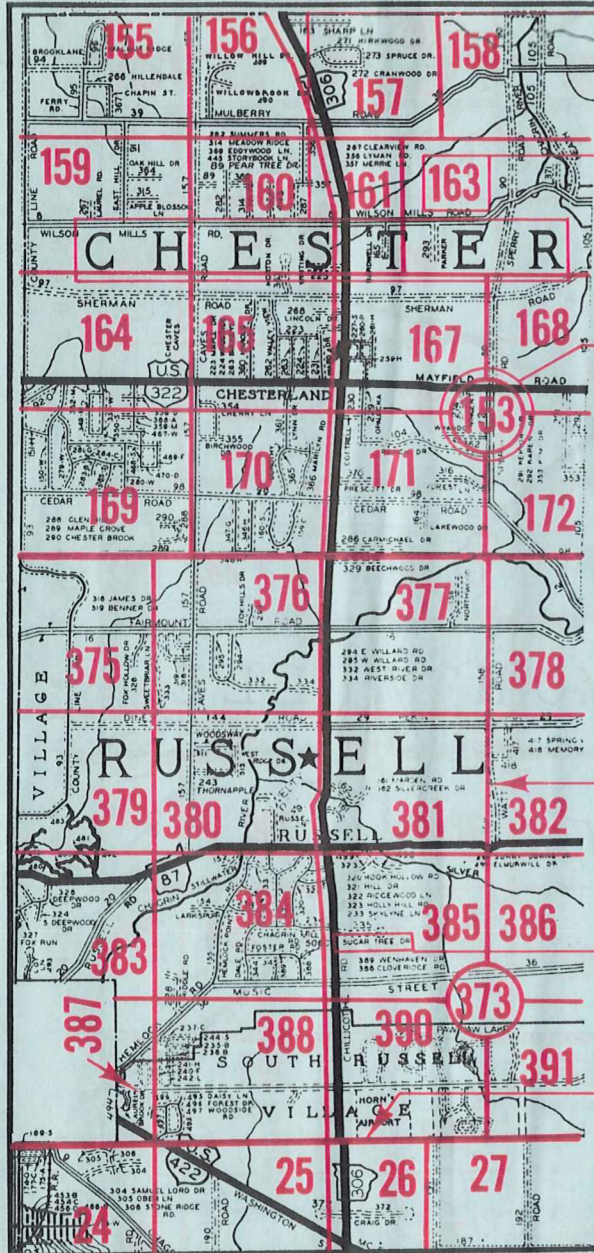
LOCATION PLAT

SCALE: 1"=20' MAY 1974 EXHIBIT B-1
BRAUN, PRENOSIL & ASSOCIATES
ENGINEERS - SURVEYORS CHAGRIN FALLS, O.

1056C

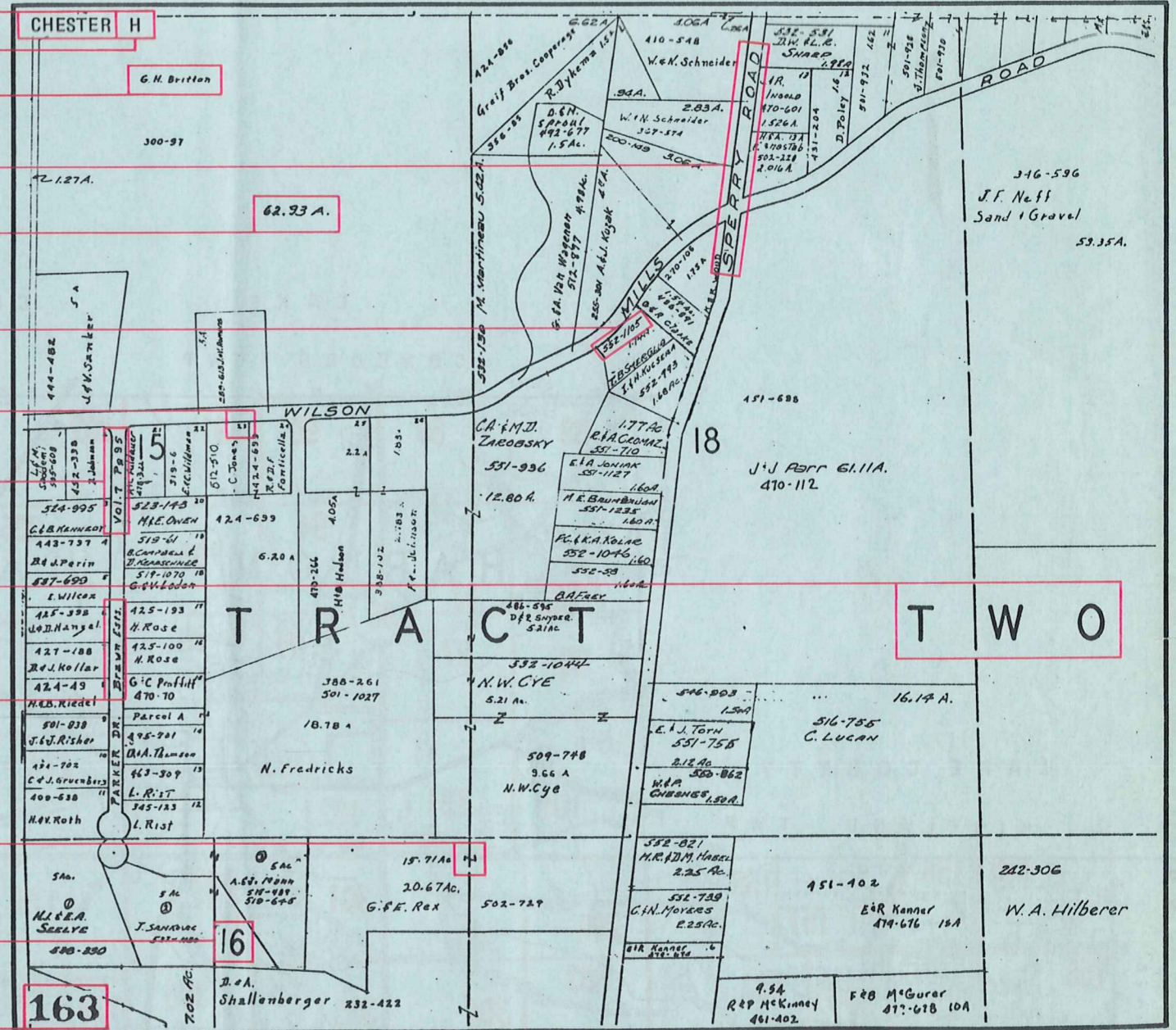
Explanation and Use Sheet for Geauga County, Ohio

SAMPLE (PARTIAL) COUNTY INDEX MAP



- Township Name
- Map Page Number (Or Letter)
- Owners Name
- Street Name
- Acreage
- Municipality Index Beginning Atlas Page Number
- Deed Book & Page
- Subdivision Lot Number
- Plat Book & Page
- Tract Number
- Atlas Page Boundary
- Subdivision Name
- Street Name
- Denotes Continuous Ownership
- Municipality Index Atlas Page Boundary
- Tract Lot Number
- Atlas Page Number

SAMPLE (PARTIAL) MAP PAGE



USE OF THE MAP VOLUME

1. LOCATE THE GENERAL AREA OF INTEREST ON THE COUNTY INDEX MAP, ATLAS PAGE 'B'.
2. A. IF PROPERTY IS IN A TOWNSHIP, NOTE THE ATLAS PAGE NUMBER. TURN TO THE PAGE INDICATED AND LOCATE SPECIFIC PARCEL OF INTEREST.
NOTE: ON SOME MAPS YOU MAY BE REFERRED TO A DETAIL SHEET SHOWING AN ENLARGEMENT OF THE AREA. THESE MAPS ARE FOUND AT THE END OF THE REGULAR MAP PAGES IN EACH TOWNSHIP EITHER IN ALPHABETICAL OR NUMERICAL SEQUENCE.
- B. IF PROPERTY IS IN A MUNICIPALITY, REFER TO THE TABLE OF CONTENTS, ATLAS PAGE 'C', AND NOTE THE BEGINNING ATLAS PAGE NUMBER FOR THE MUNICIPALITY OF INTEREST.
 - (1) TURN TO THE PAGE INDICATED. ON THIS PAGE WILL APPEAR AN INDEX MAP FOR THAT MUNICIPALITY.
 - (2) LOCATE SPECIFIC AREA OF INTEREST AND NOTE THE MAP PAGE NUMBER.
NOTE: DO NOT CONFUSE THE MAP PAGE NUMBER WITH THE ATLAS PAGE NUMBER IN THESE MUNICIPALITIES.
 - (3) FOLLOW EITHER ALPHABETICAL OR NUMERICAL SEQUENCE TO THE MAP PAGE INDICATED AND LOCATE SPECIFIC PARCEL OF INTEREST.